












The Trails Plan Portion of the **Bicycle-Pedestrian Transportation Plan** which is also part of the **Northwest Indiana United Trails Plan**



- Trail Plan**
-  Existing Trail
 -  Planned Trail
 -  Planned Pedestrian Bridge
 -  Proposed Trail
 -  Alternate Proposed Trail
 -  Interstate Mobility Areas
- Other Map Features**
-  Parks
 -  Fort Wayne
 -  New Haven
 -  Other City/Town Boundaries
 -  River
 -  Railroad

The Bicycle-Pedestrian Transportation Plan has been adopted by the Urban Transportation Advisory Board and the Northeast Indiana Regional Coordinating Council.

