

700 W 600 W 500 W 400 W 300 W 200 W 100 W 0 100 E 200 E 300 E 400 E 500 E 600 E 700 E

FUNCTIONAL CLASSIFICATION SYSTEM FOR ADAMS COUNTY, IN

URBAN FUNCTION CLASSIFICATION


- URBAN INTERSTATE
- URBAN OTHER PRINCIPAL ARTERIAL
- URBAN MINOR ARTERIAL
- URBAN MAJOR COLLECTOR
- URBAN MINOR COLLECTOR

RURAL FUNCTION CLASSIFICATION

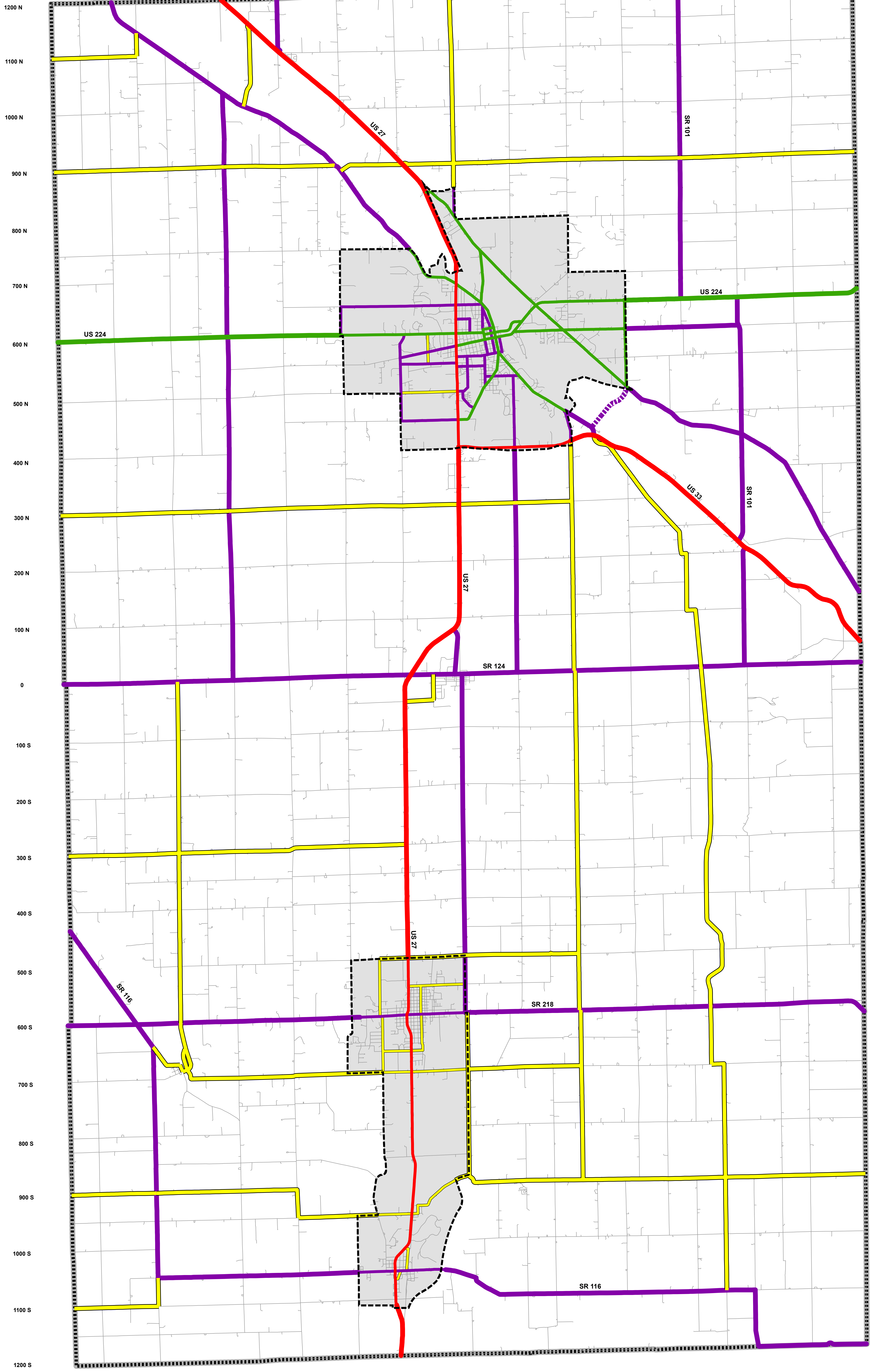
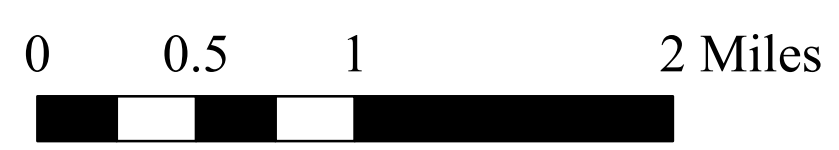
- RURAL INTERSTATE
- RURAL OTHER PRINCIPAL ARTERIAL
- RURAL MINOR ARTERIAL
- RURAL MAJOR COLLECTOR
- RURAL MINOR COLLECTOR
- PROPOSED RURAL MAJOR COLLECTOR

OTHER MAP FEATURES

- COUNTY BOUNDARY
- URBAN BOUNDARY



Produced by NIRCC
6/18



700 W 600 W 500 W 400 W 300 W 200 W 100 W 0 100 E 200 E 300 E 400 E 500 E 600 E 700 E