

---

# Interstate Emergency Detour Route Plan

Allen County, IN

2017

---

---





## **Interstate Emergency Detour Plan - Allen County**

The Interstate Emergency Detour Plan provides alternative routes for interstate traffic utilizing state and local non-interstate roadways during incidents on Interstate 69 or Interstate 469. This plan includes a documented narrative and route map for each interstate segment which identifies the signed detour routes for both directions of each segment within Allen County. The plan also provides specific locations that should be monitored by law enforcement to ensure safety and congestion at impacted intersections are being addressed throughout the duration of the closure or restriction on the interstate. The detour routes have been selected to accommodate both passenger and commercial vehicles.

The 2016 plan includes all of the interstate sections within DeKalb County. This expansion will now benefit all of the interstate traffic in DeKalb County as well as the northern section of Allen County. The prior plan did not address incidents on Interstate 69 outside of Allen County. A marked route for incidents that occur between Union Chapel Rd and County Road 11 A is now available. In contrast however there are no signed routes south of Interstate 69 at the 296 interchange with Interstate 469 S Jct. Incidents between Interstate 469 S Jct. and US 224 will require law enforcement and dispatchers to communicate with the appropriate agencies.

Emergency Detour signs are present along each of the identified routes to guide motorists from the incident area back to the interstate beyond the impacted area. Signage is labeled by direction to avoid confusion for motorists that are on a roadway that is used for multiple detour routes.

The Emergency Detour Route Plan should be implemented for all complete closures of the interstate in a single direction of the interstate. Communication representatives and incident command staff should ensure the actions specified within the plan are addressed. If an incident results in partial closure of the interstate (one or more lanes), traffic should be monitored by on scene command and law enforcement agencies within the impacted jurisdiction(s), to determine if additional actions should be taken.

When an incident warrants the use of the emergency detour routes all effected agencies should be notified. This is especially important for adjacent communities where interstate traffic is being directed to and is not the same as the responding agency the incident scene. For example, if an incident occurs with Allen County outside of the incorporated limits of Fort Wayne or New Haven and the Emergency Detour Route utilizes Fort Wayne or New Haven roadways, the respective agencies need to be contacted.

All signage is maintained by the owner of the right of way it is posted within. Investigating officers should identify the appropriate agency by looking for a sticker on the back of the sign. Include this agency on the crash report to ensure the sign is re-installed or replaced. If the correct owner cannot be determined (missing sticker) please contact NIRCC so we may notify the appropriate agency.

Please contact the Northeastern Indiana Regional Coordinating Council with any questions, concerns or suggestions.

### **Contact Numbers:**

Northeastern Indiana Regional Coordinating Council - (260) 449-7309

INDOT / Traffic Management Center (TMC) – (866) 227-3555

DeKalb County Central Communications – (260) 333-7911

Fort Wayne Traffic Engineering – (260) 427-1223

Allen County Highway Department – (260) 449-3030



Interstate

69

**Incident between**  
**I-469 (S Jct) / Lafayette Center Road & Airport Expressway / Lower Huntington Road**

**Interchange #296 – I-469 / Lafayette Center Road**

**Interchange #299 – Airport Expressway / Lower Huntington Road**

**Northbound Incident**

**Detour Route**

NB I-69 – take EXIT 296B loop to Lafayette Center Road west to Fogwell Parkway. Fogwell Parkway north (becomes Lower Huntington Road) northwest to NB I-69 on ramp

WB I-469 to north I-69 – remain WB on Lafayette Center Road to Fogwell Parkway. Fogwell Parkway north (becomes Lower Huntington Road) northwest to NB I-69 on ramp

**Ramp Closures**

1. EB Lafayette Center Road to NB I-69 on-ramp (see special instructions)
2. WB I-469 to NB I-69 on-ramp

**Special Instructions**

Law enforcement should monitor/provide traffic control at the intersection of;

1. Lower Huntington Road and I-69 NB on-ramp (EB left turns)

**Southbound Incident**

**Detour Route**

SB I-69 – take EXIT 299 ramp to Lower Huntington Road. Lower Huntington Road southwest to Fogwell Parkway. Fogwell Parkway south to Lafayette Center Road. Lafayette Center Road east to SB I-69 on-ramp

**Ramp Closures**

1. Lower Huntington Road to SB I-69 on-ramp


**Special Instructions**


Law enforcement should monitor/provide traffic control at the intersection of;

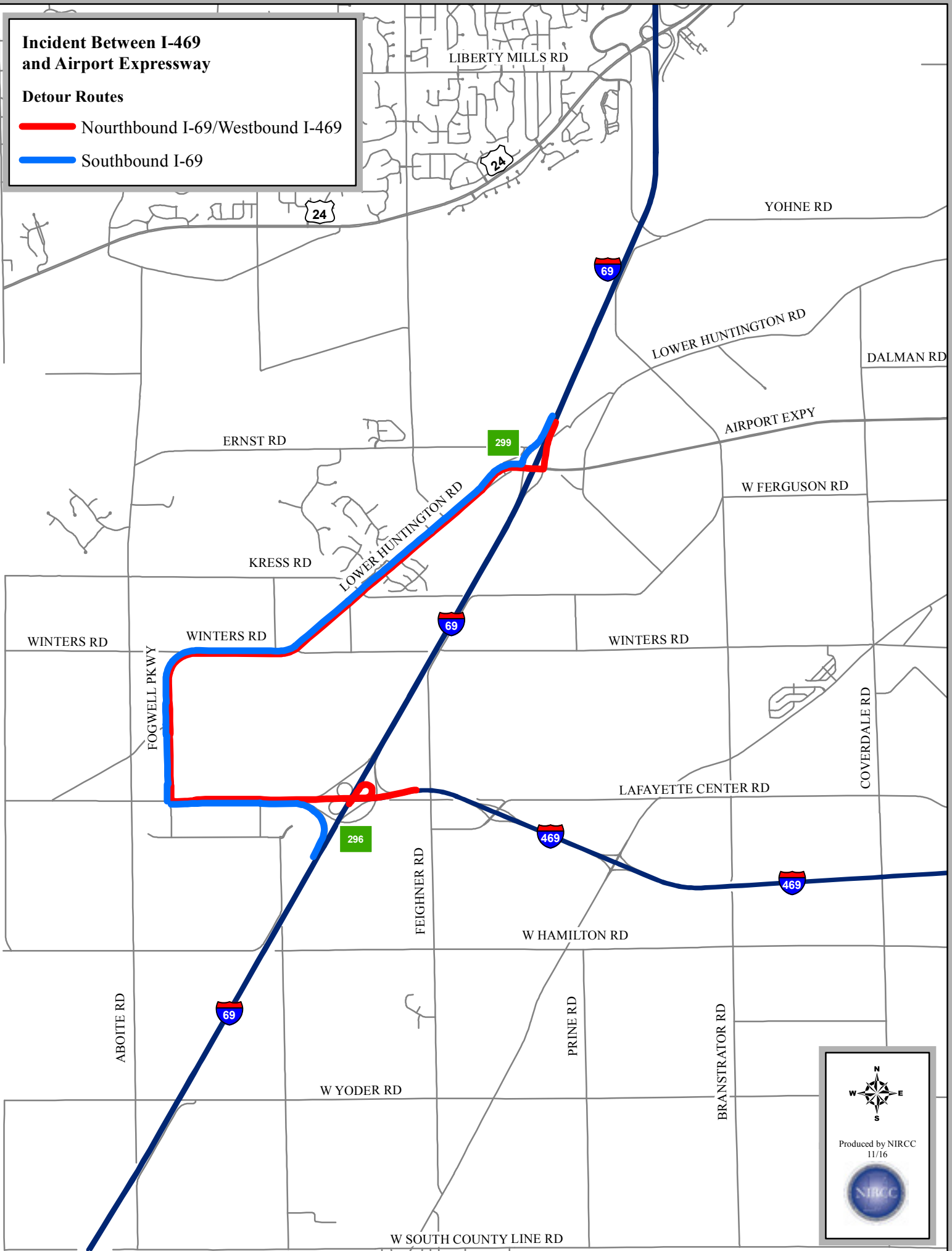
1. Fogwell Parkway and Lafayette Center Road (SB left turns)

# Incident Between I-469 and Airport Expressway

## Detour Routes

 Northbound I-69/Westbound I-469

 Southbound I-69



Produced by NIRCC  
11/16



**Incident between**  
**Airport Expressway / Lower Huntington Road & US 24 / Jefferson Boulevard**

**Interchange #299** – Airport Expressway / Lower Huntington Road

**Interchange #302** – US 24 / Jefferson Boulevard

**Northbound Incident**

**Detour Route**

NB I-69 – take EXIT 299 ramp to Airport Expressway. Airport Expressway east to Smith Road. Smith Road north to Engle Road. Engle Road west to Jefferson Boulevard. Jefferson Boulevard west to NB I-69 ramp.

**Ramp Closures**

1. Lower Huntington Road to NB I-69 on-ramp

**Special Instructions**

Law enforcement should monitor/provide traffic control at the intersections of;

1. Airport Expressway and Smith Road (EB left turns)

**Southbound Incident**

**Detour Route**

SB I-69 – take EXIT 302 ramp to US 24. US 24 west to Homestead Road. Homestead Road south to Lower Huntington Road. Lower Huntington Road east to SB I-69 on-ramp.

**Ramp Closures**

1. EB US 24 to SB I-69 on-ramp
2. WB Jefferson Boulevard to SB I-69 on-loop

**Special Instructions**



Law enforcement should monitor/provide traffic control at the intersections of;

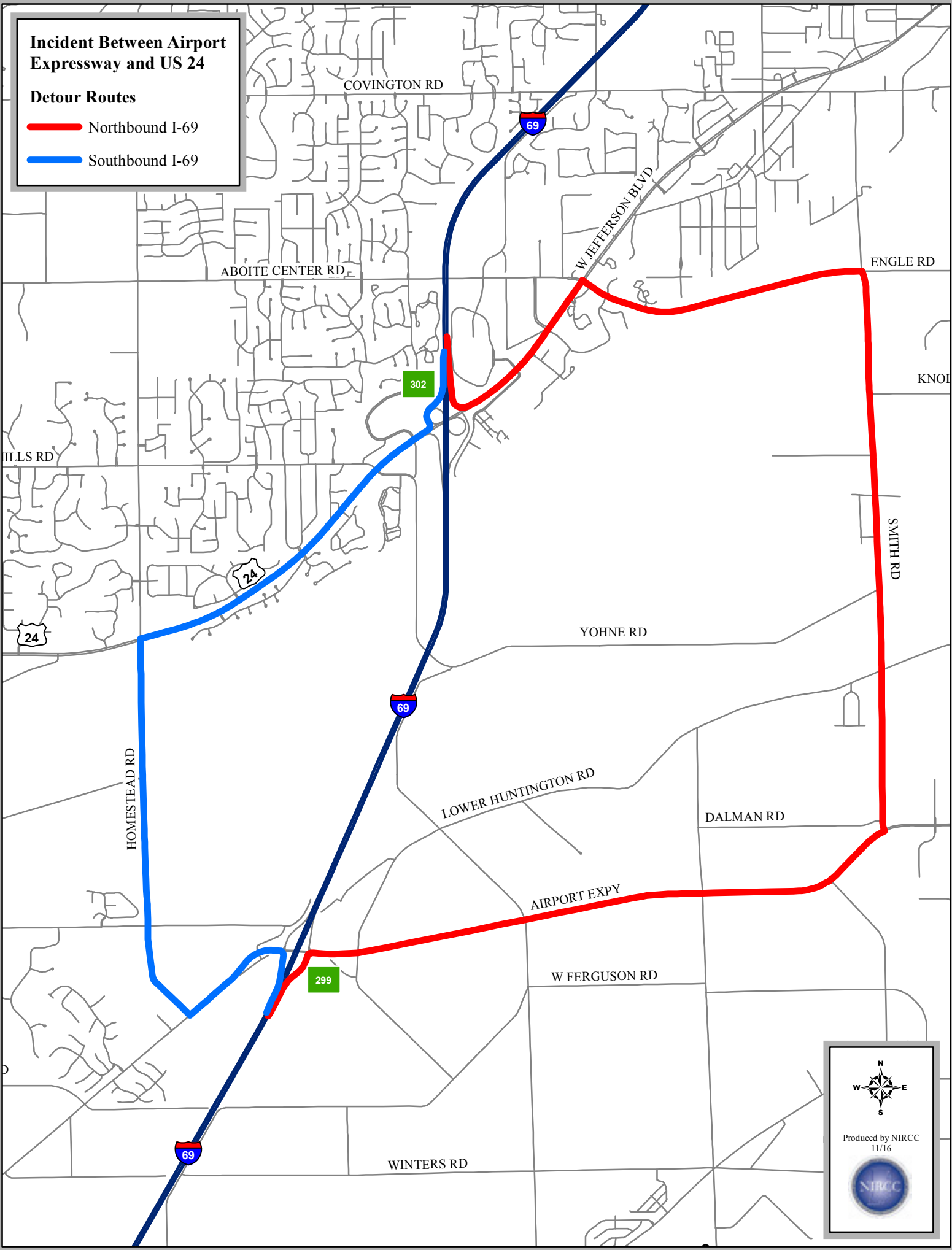
2. US 24 and Homestead Road (WB left turns)
3. Homestead Road and Lower Huntington Road (SB left turns)



# Incident Between Airport Expressway and US 24

## Detour Routes

-  Northbound I-69
-  Southbound I-69



N  
W E  
S

Produced by NIRCC  
11/16



**Incident between**  
**US 24 / Jefferson Boulevard & SR 14 / Illinois Road**

**Interchange #302 – US 24 / Jefferson Boulevard**

**Interchange #305 – SR 14 / Illinois Road**

**Northbound Incident**

**Detour Route**

NB I-69 – take EXIT 302 ramp to Jefferson Boulevard. Jefferson Boulevard east to Hillegas Road. Hillegas Road north to Illinois Road. Illinois Road west to NB-I69 on-ramp.

**Ramp Closures**

1. EB US 24 to NB I-69 on-loop
2. WB Jefferson Boulevard to NB I-69 on-ramp

**Special Instructions**

Law enforcement should monitor/provide traffic control at the intersections of;

1. Jefferson Boulevard & Hillegas Road (EB left turns)
2. Hillegas Road and Illinois Road (NB left turns)

**Southbound Incident**

**Detour Route**

SB I-69 - take EXIT 305A loop to Illinois Road. Illinois Road east to Getz Road. Getz Road south to Jefferson Boulevard. Jefferson Boulevard west to SB I-69 on-loop.

**Ramp Closures**

1. WB Illinois Road to SB I-69 on-loop
2. EB SR 14 to SB I-69 on-ramp



**Special Instructions**

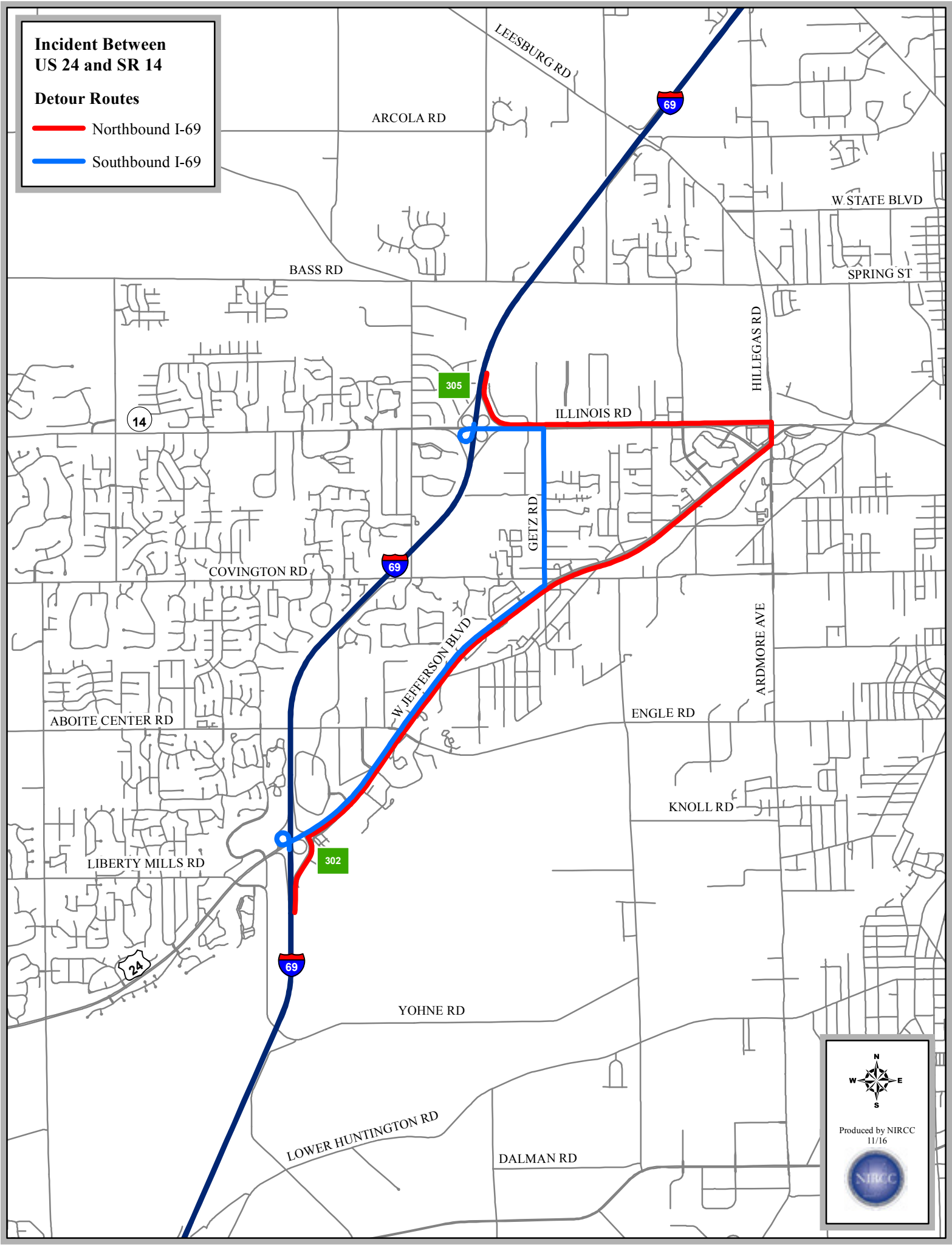
Law enforcement should monitor/provide traffic control at the intersections of;

1. Getz Road & Illinois Road (EB queue may impact Magnavox Way signal)
2. Getz Road and Jefferson Boulevard (SB queue may impact Covington Road signal)

# Incident Between US 24 and SR 14

## Detour Routes

-  Northbound I-69
-  Southbound I-69



N  
W E  
S

Produced by NIRCC  
11/16



**Incident between**  
**SR 14 / Illinois Road & US 30 / SR 930 / Goshen Road**

**Interchange #305 – SR 14 / Illinois Road**

**Interchange # 309 – US 30 / SR 930 / Goshen Road**

**Northbound Incident**

**Detour Route**

NB I-69 – take EXIT 305A ramp to Illinois Road. Illinois Road east to Illinois Road South (Illinois Road becomes Illinois Road South east of the signal at Thomas Road). Turn left at Illinois Road and continue east to Hillegas Road. Hillegas Road north to Coliseum Boulevard. Coliseum Boulevard east to Goshen Road (SR 930). Goshen Road (SR 930) northwest to NB I-69 on-ramp.

**Ramp Closures**

1. WB Illinois Road. to NB I-69 on-ramp
2. EB SR 14 to NB I-69 on-loop

**Special Instructions**

Traffic Incident Sign on NB I-69 needs to be flipped down to notify NB traffic where to go.

Law enforcement should monitor/provide traffic control at intersections of;

1. Illinois Road and Illinois Road South (EB left turns)
2. Illinois Road and Hillegas Road (EB left turns)

**Southbound Incident**

**Detour Route**

SB I-69 – take EXIT 309A loop to SR 930 East (Goshen Road) to Coliseum Boulevard. Coliseum Boulevard west to Hillegas Road. Hillegas Road south to Illinois Road. Illinois Road west to SB I-69 on-loop.

**Ramp Closures**

1. WB SR 930 (Goshen Road) to SB I-69 on-loop
2. EB US 30 (US 33) to SB I-69 on-ramp

**Special Instructions**


Traffic Incident Sign on SB I-69 needs to be flipped down to notify NB traffic where to go.


Law enforcement should monitor/provide traffic control at intersection of;

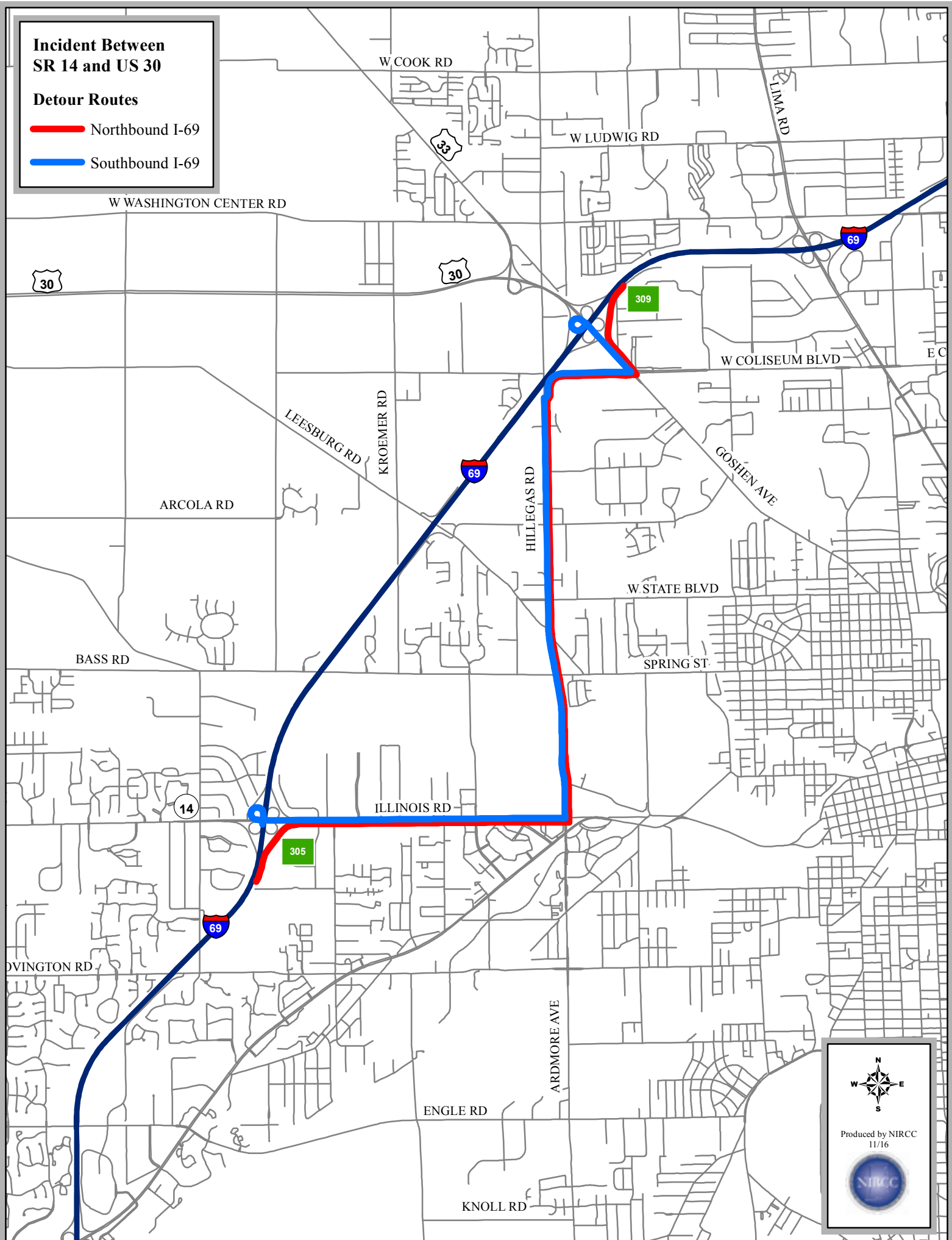
1. Coliseum Boulevard & Hillegas Road (WB left turns)

# Incident Between SR 14 and US 30


## Detour Routes

 Northbound I-69

 Southbound I-69



Produced by NIRCC  
11/16



**Incident between**  
**US 30 / SR 930 / Goshen Road & US 27 / SR 3 / Lima Road**

**Interchange #309** – US 30 / SR 930 / Goshen Road

**Interchange # 311** – US 27 / SR 3 / Lima Road

**Northbound Incident**

**Detour Route**

NB I-69 – take EXIT 309A ramp to SR 930 East (Goshen Road). SR 930 southeast to Coliseum Boulevard (SR 930). Coliseum Boulevard (SR 930) east to Lima Road (US 27). Lima Road (US 27) north to I-69 NB on-ramp.

**Ramp Closures**

1. WB SR 930 (Goshen Road) to NB I-69 on-ramp
2. EB US 30 (US 33) to NB I-69 on-loop

**Special Instructions**

Law enforcement should monitor/provide traffic control at intersection of;

1. NB I-69 Ramp at SR 930 East (Goshen Road)
2. Coliseum Boulevard (SR 930) & Goshen Rd
3. Coliseum Boulevard (SR 930) & Lima Road (US 27)

**Southbound Incident**

**Detour Route**


SB I-69 – take EXIT 311A loop to Lima Road (US 27). Lima Road (US 27) south to Coliseum Boulevard (SR 930). Coliseum Boulevard (SR 930) west to Goshen Road (SR 930). Goshen Road (SR 930) west to SB I-69 on-loop.


**Ramp Closures**

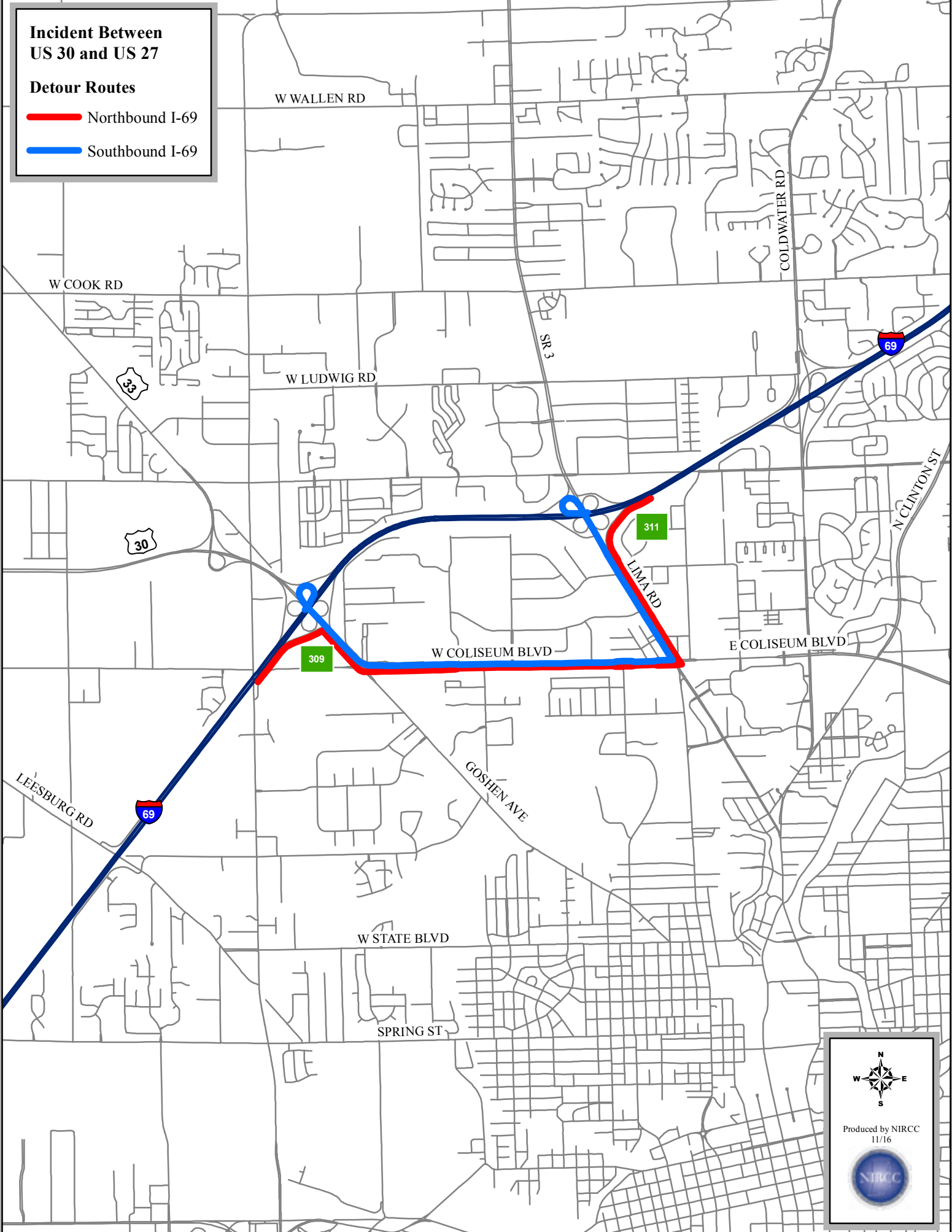
1. NB Lima Road (US 27) to SB I-69 on-loop
2. SB Lima Road (SR 3) to SB I-69 on-ramp

# Incident Between US 30 and US 27

## Detour Routes

 Northbound I-69

 Southbound I-69



N  
W E  
S

Produced by NIRCC  
11/16



**Incident between**  
**US 27 / SR 3 / Lima Road and Coldwater Road**

**Interchange #311 – US 27 / SR 3 / Lima Road**

**Interchange # 312 – Coldwater Road**

**Northbound Incident**

**Detour Route**

NB I-69 – take EXIT 311B loop to Lima Rd (SR 3). Lima Road (SR 3) north to Washington Center Road. Washington Center Road east to Coldwater Road. Coldwater Road north to I-69 NB on-ramp.

**Ramp Closures**

1. NB Lima Road (US 27) to NB I-69 on-ramp
2. SB Lima Road (SR 3) to NB I-69 on-loop

**Special Instructions**

Law enforcement should monitor/provide traffic control at intersection of;

1. Washington Center Road & Coldwater Road (EB left turns)

**Southbound Incident**

**Detour Route**

SB I-69 – take EXIT 312 to “South Coldwater Road” (EXIT 312 A). Coldwater Road south to Washington Center Road. Washington Center Road west to Lima Road (SR 3). Lima Road (SR 3) south to I-69 SB on-ramp.

**Ramp Closures**

1. NB Coldwater Road to SB I-69 on-loop
2. SB Coldwater Road to SB I-69 on-ramp

**Special Instructions**



Law enforcement should monitor/provide traffic control at intersection of;

1. Washington Center Road & Lima Road (SR 3) (WB left turns)



# Incident Between US 27 and Coldwater Rd

## Detour Routes

-  Northbound I-69
-  Southbound I-69



Produced by NIRCC  
11/16



**Incident between**  
**Coldwater Road & I-469 (N Jct)**

**Interchange #312 – Coldwater Road**

**Interchange # 315 – Interstate 469 (N Jct)**

**Northbound Incident**

**Detour Route**

NB I-69 – take EXIT 312B loop to Coldwater Road. Coldwater Road north to Dupont Road.  
Dupont Road east to I-69 NB on-ramp

**Ramp Closures**

1. NB Coldwater Rd. to NB I-69 on-ramp
2. SB Coldwater Rd. to NB I-69 on-loop

**Southbound Incident**

**Detour Route**

SB I-69 – take EXIT 316 ramp to Dupont Road. Dupont Road west to Coldwater Road.  
Coldwater Road south to I-69 SB on-ramp

WB I-469 to go south on I-69- take Exit 31C ramp to Auburn Road. Auburn Road north to  
Dupont Road. Dupont Road west to Coldwater Road. Coldwater Road south to I-69 SB on-ramp

**Ramp Closures**

1. WB I-469 to SB I-69 on-ramps
2. Dupont Rd. (SR1) to SB I-69 on-ramp

**Special instructions**


Law enforcement should monitor/provide traffic control at intersection of;


1. Dupont Road & Coldwater Road (WB left turns)

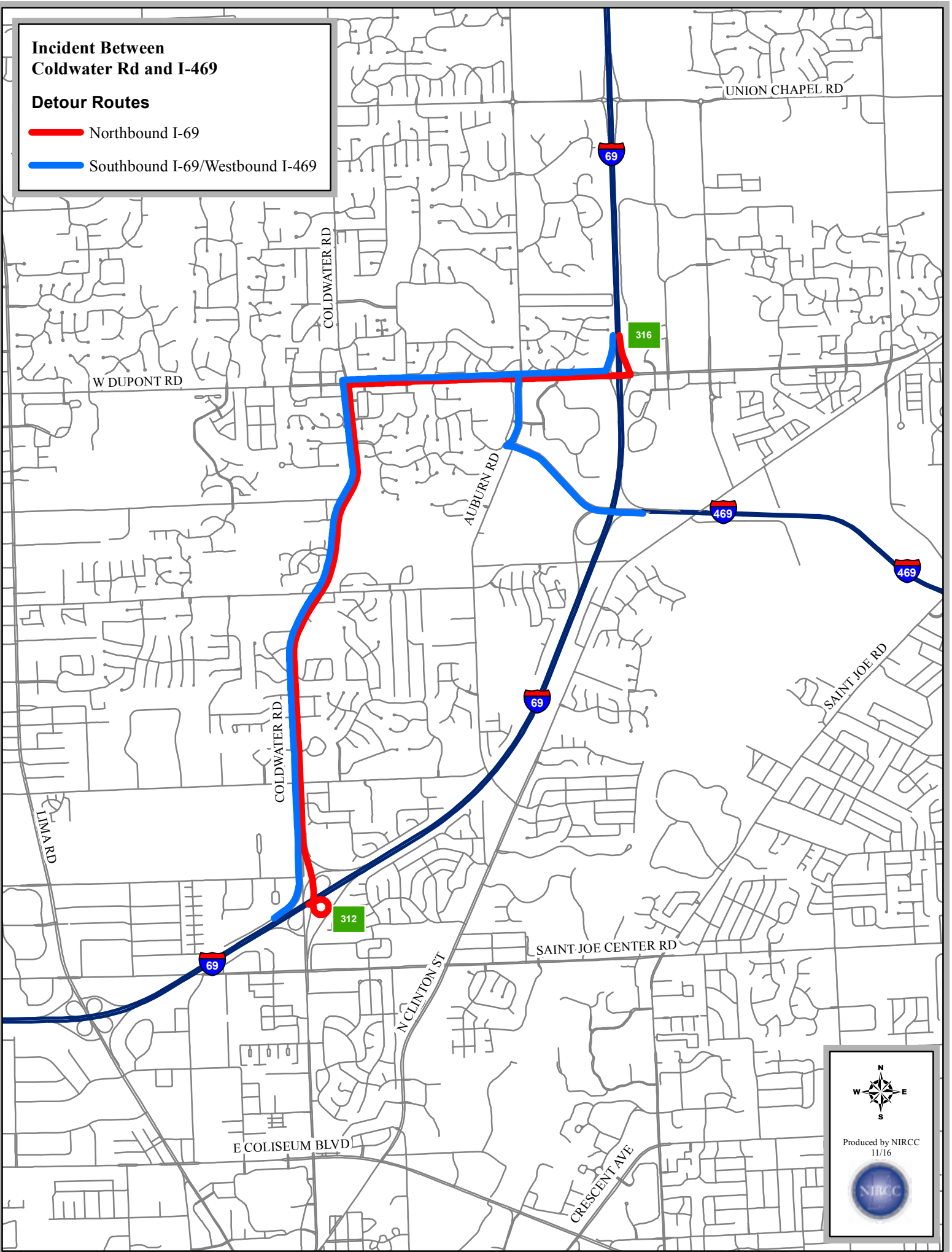
**If possible allow SB – I-69 to remain open to I-469 East.**

# Incident Between Coldwater Rd and I-69

## Detour Routes

 Northbound I-69

 Southbound I-69/Westbound I-469



Produced by NIRCC  
11/16



**Incident between**  
**I-469 (N Jct) & SR 1 (Dupont Road)**

**Interchange #315 – Interstate 469 (N Jct)**

**Interchange # 316 – SR 1 (Dupont Road)**

**Northbound Incident**

**Detour Route**

NB I-69 – take EXIT 312B loop to Coldwater Rd. Coldwater Road north to Dupont Road.

Dupont Road east to I-69 on-ramp.

WB I-469 (to go north on I-69)- take EXIT 31C ramp to Auburn Road. Auburn Road north to Dupont Road. Dupont Road east to I-69 NB on-ramp.

**Ramp Closures**

1. NB Coldwater Rd. to NB I-69 on-ramp
2. SB Coldwater Rd. to NB I-69 on-loop
3. WB to I-469 to NB I-69 on-ramp

**Special Instructions**

Law enforcement should monitor/provide traffic control at intersection of;

1. Auburn Road & Dupont Road (NB right turns)

If possible, allow NB I-69 to remain open to I-469 East

**Southbound Incident**

**Detour Route**

SB I-69 – take EXIT 316 ramp to Dupont Road. Dupont Road west to Coldwater Road.

Coldwater Road south to I-69 SB on-ramp.

**Ramp Closures**

1. Dupont Rd. (SR 1) to SB I-69 on-ramp



**Special instructions**

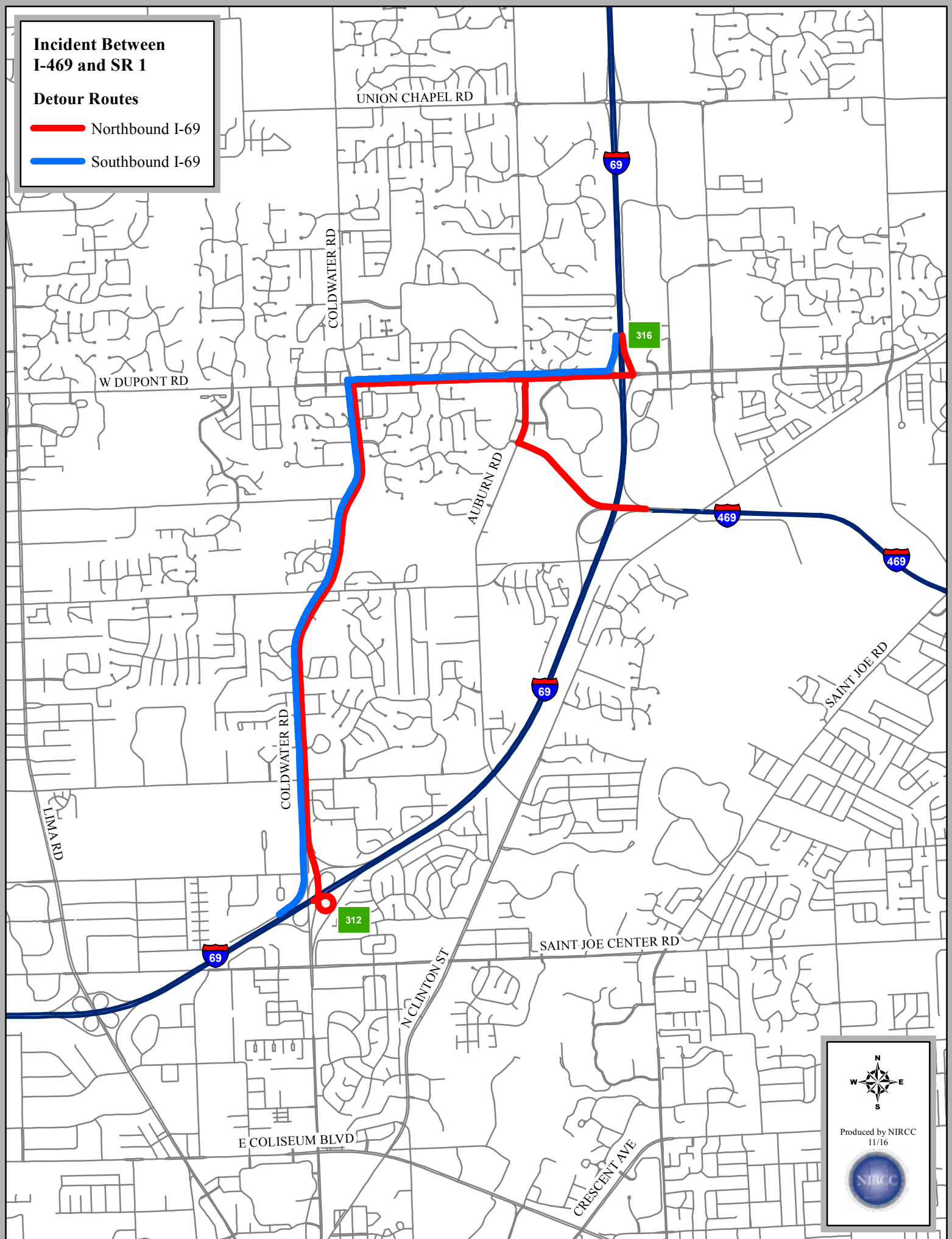
Law enforcement should monitor/provide traffic control at intersection of;

1. Dupont Road & Coldwater Road (WB left turns)

# Incident Between I-469 and SR 1

## Detour Routes

-  Northbound I-69
-  Southbound I-69



Produced by NIRCC  
11/16



**Incident between**  
**SR 1 (Dupont Road) & Union Chapel Road**  
**Interchange #316 – SR 1 (Dupont Road)**  
**Interchange # 317 – Union Chapel Road**

**Northbound Incident**

**Detour Route**

NB I-69 – take EXIT 316 ramp to Dupont Road (SR 1). Dupont Road (SR 1) east to Diebold Road. Diebold Road north to Union Chapel Road. Union Chapel Road west to NB I-69 on-ramp.

**Ramp Closures**

1. Dupont Road (SR 1) to NB I-69 on-ramp

**Special Instructions**

Law enforcement should monitor/provide traffic control at the intersection of;

1. Dupont Road (SR 1) & Diebold Road (EB left turns)

**Southbound Incident**

**Detour Route**

SB I-69 – take EXIT 317 ramp to Union Chapel Road. Union Chapel Road west to Auburn Road. Auburn Road south to Dupont Road. Dupont Road east to SB I-69 on-ramp.

**Ramp Closures**

1. Union Chapel Road to SB I-69 on-ramp



**Special Instructions**

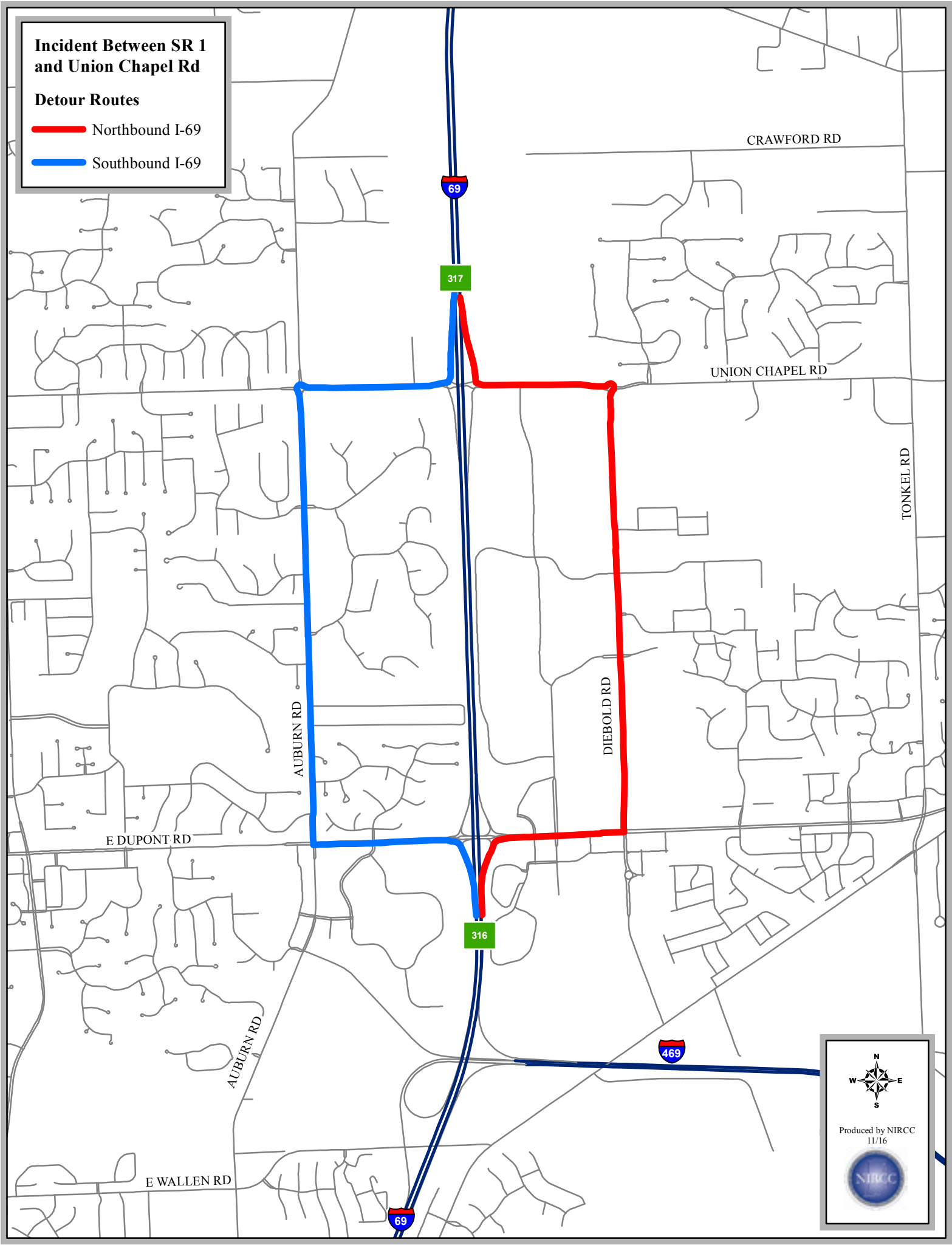
Law enforcement should monitor/provide traffic control at the intersection of;

1. Dupont Road & Auburn Road (SB left turns)


# Incident Between SR 1 and Union Chapel Rd

## Detour Routes

-  Northbound I-69
-  Southbound I-69



Produced by NIRCC  
11/16





**Incident between**  
**Union Chapel Road & CR 11A**  
**Interchange #317 – Union Chapel Road**  
**Interchange # 326 – CR 11A (DeKalb County)**

**Northbound Incident**

**Detour Route**

NB I-69 – take EXIT 317 ramp to Union Chapel Road. Union Chapel Road east to Tonkel Road. Tonkel Road / CR 427 north to CR 11A (Tonkel Road becomes CR 427 in DeKalb County). CR 11A west to I-69 on-ramp

**Ramp Closures**

1. Union Chapel Road to NB I-69 on-ramp

**Special Instructions**

CCP needs to contact 911 Communications in DeKalb County to inform them of the detour  
Law enforcement should monitor/provide traffic control at the intersection of;

1. Union Chapel Road & Tonkel Road
2. CR 427 & CR 11A

**Southbound Incident**

**Detour Route**

SB I-69 – take EXIT 326 ramp to CR 11A. CR 11A east to CR 427. CR 427 / Tonkel Road (CR 427 becomes Tonkel Road in Allen County) south to Union Chapel Road. Union Chapel Road west to SB I-69 on-ramp

**Ramp Closures**

1. CR 11A to SB I-69 on-ramp

**Special Instructions**



CCP needs to contact 911 Communications in DeKalb County to inform them of the detour  
Law enforcement should monitor/provide traffic control at the intersection of;


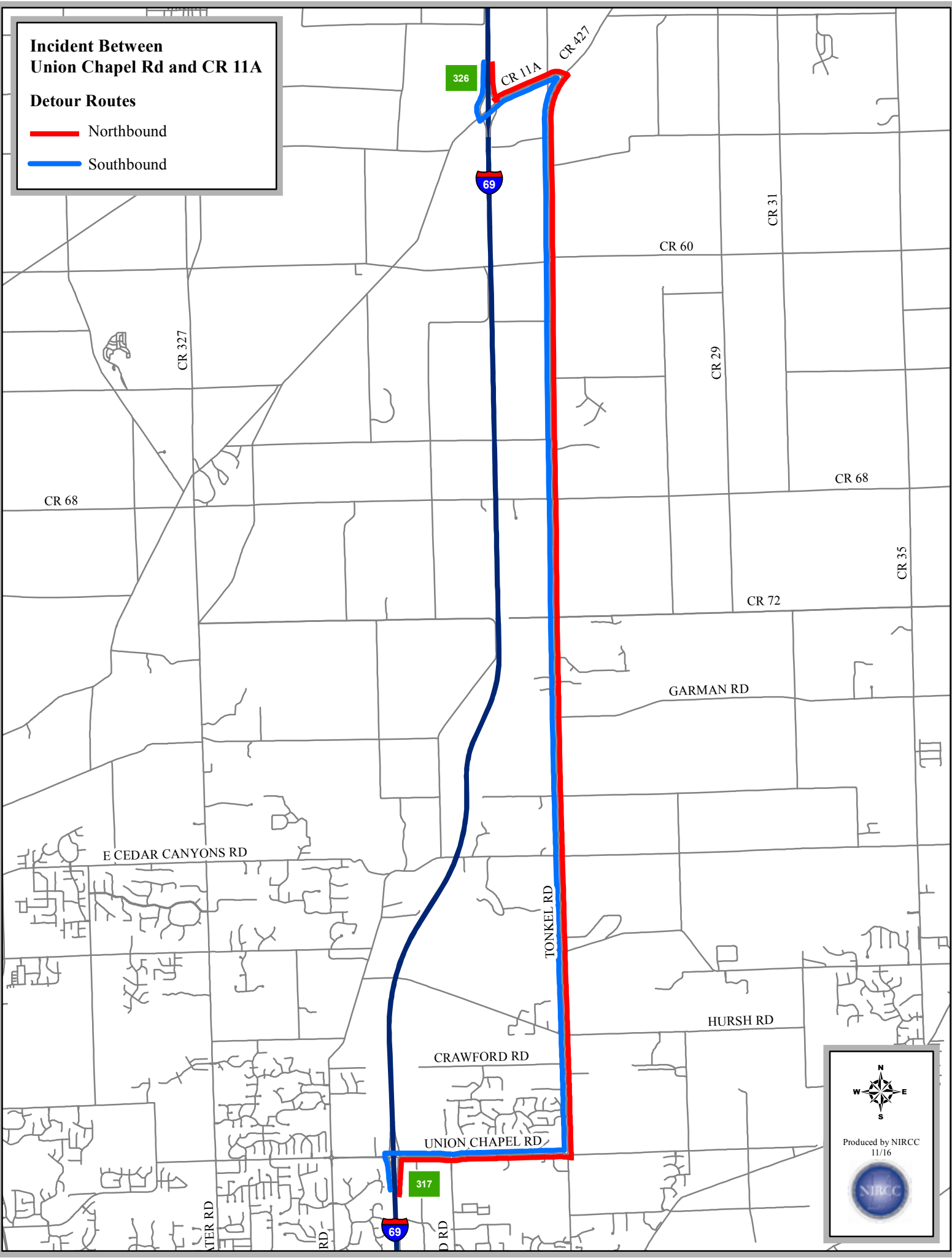
1. CR 427 & CR 11A




# Incident Between Union Chapel Rd and CR 11A

## Detour Routes

-  Northbound
-  Southbound



Produced by NIRCC  
11/16





# Interstate 469

**Incident between**  
**I-69 (S Jct) & Lafayette Center Road / Tom Worrel Road**

**Interchange # 0 – I-69 (S Jct.)**

**Interchange # 1 – Lafayette Center Road / Tom Worrel Road**

**Eastbound Incident**

**Detour Route**

NB I-69 (to go east on I-469) - take EXIT 296 B loop to Lafayette Center Road. Lafayette Center Road west to Fogwell Parkway. Fogwell Parkway north to Lower Huntington Road. Lower Huntington Road northeast to Airport Expressway. Airport Expressway east to Coverdale Road. Coverdale Road south to Indianapolis Road. Indianapolis Road southwest to EB I-469 on-ramp

SB I-69 (to go east on I-469) – take EXIT ramp to Lafayette Center Road. Lafayette Center Road west to Fogwell Parkway. Fogwell Parkway north to Lower Huntington Road. Lower Huntington Road northeast to Airport Expressway. Airport Expressway east to Coverdale Road. Coverdale Road south to Indianapolis Road. Indianapolis Road southwest to EB I-469 on-ramp.

**Ramp Closures**

1. NB I-69 to EB I-469 on ramp
2. SB I-69 to EB I-469 on-loop

**Westbound Incident**

**Detour Route**

WB I-69 – take EXIT 1 ramp to Lafayette Center Road. Lafayette Center Road east to Indianapolis Road. Indianapolis Road northeast to Coverdale Road. Coverdale Road north to Airport Expressway. Airport Expressway west to NB or SB I-69 on-ramp

**Ramp Closures**

1. Lafayette Center Road to WB I-469 on-ramp

**Special Instructions**

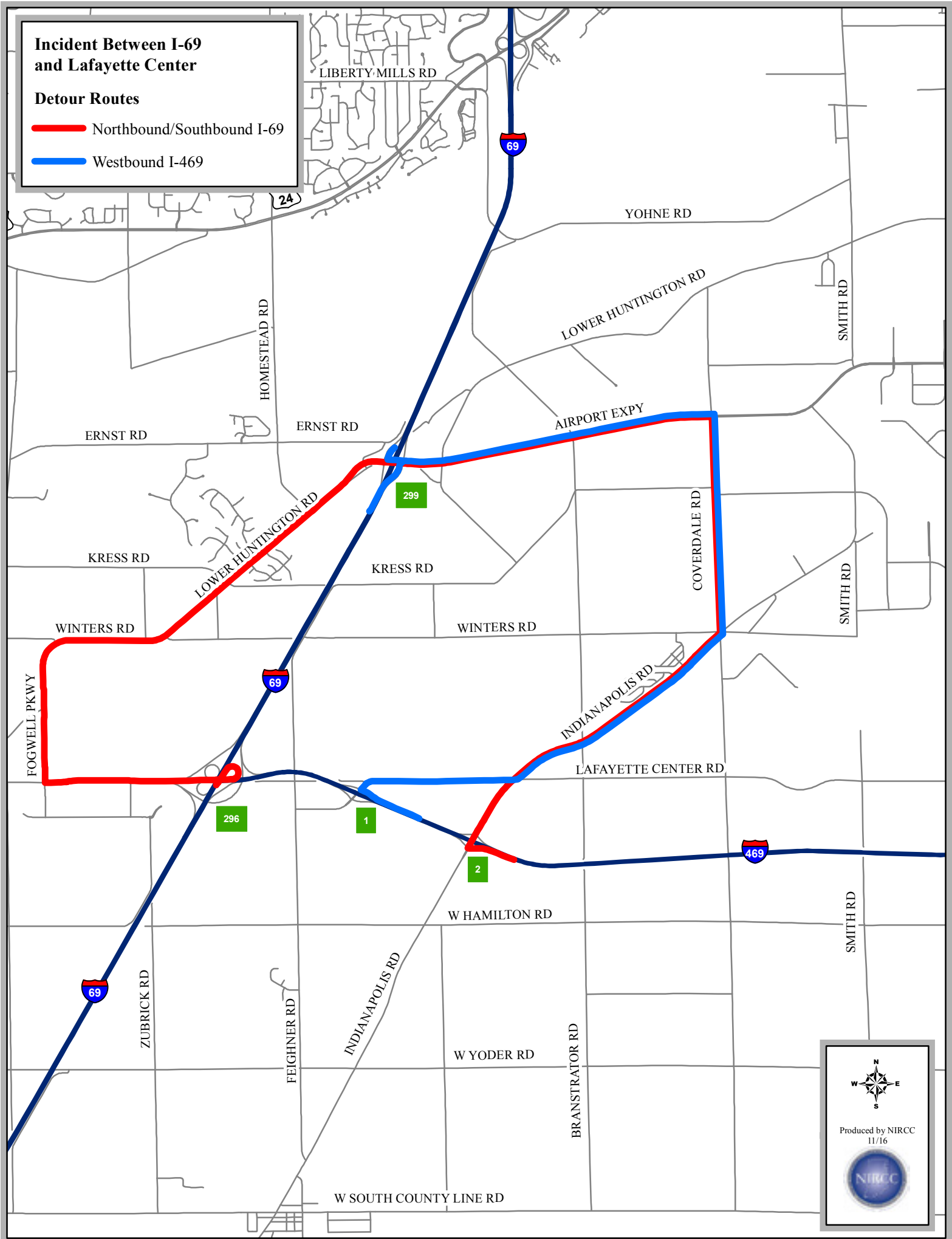
Law enforcement should monitor / provide traffic control at the intersections of;

1. Lafayette Center Road and Indianapolis Road (EB left turns)
2. Indianapolis Road and Coverdale Road (NB left turns)
3. Coverdale Road and Airport Expressway (NB left turns)

# Incident Between I-69 and Lafayette Center

## Detour Routes

- Northbound/Southbound I-69
- Westbound I-469



Produced by NIRCC  
11/16

**Incident between**  
**Lafayette Center Road / Tom Worrel Road & Indianapolis Road**

**Interchange # 1** – Lafayette Center Road / Tom Worrel Road

**Interchange # 2** – Indianapolis Road

**Eastbound Incident**

**Detour Route**

EB I-469 - take EXIT 1 ramp to Lafayette Center Road. Lafayette Center Road east to Indianapolis Road. Indianapolis Road southwest to EB I-469 on-ramp.

**Ramp Closures**

1. Lafayette Center Road to EB I-469

**Westbound Incident**

**Detour Route**

WB I-469- take EXIT 2 ramp to Indianapolis Road. Indianapolis Road northeast to Lafayette Center Road. Lafayette Center Road west to WB I-469 on-ramp.

**Ramp Closures**

1. Indianapolis Road to WB I-469 on-ramp



**Special Instructions**

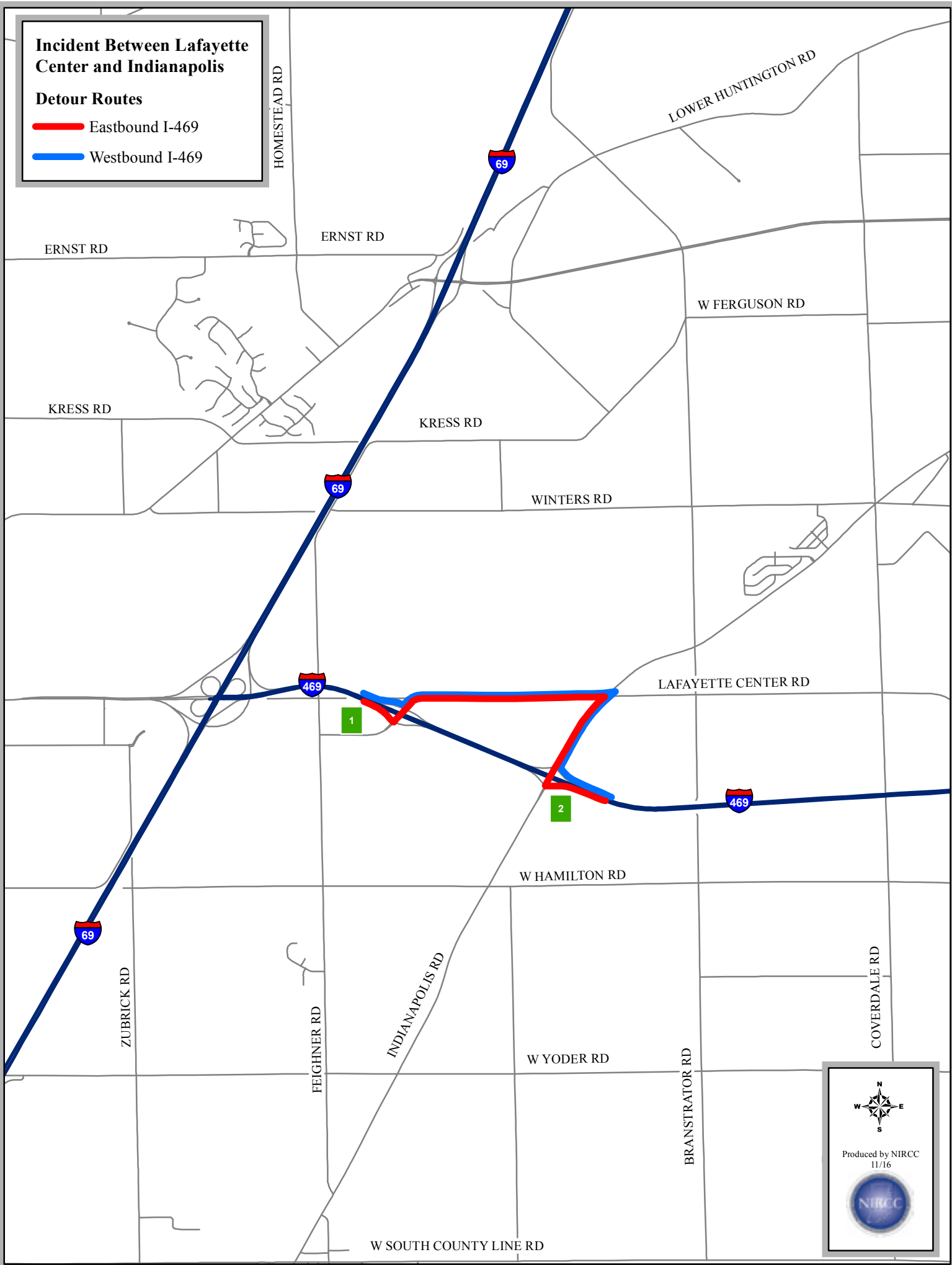
Law enforcement should monitor / provide traffic control at the intersections of;

1. Indianapolis Road and Lafayette Center Road (NB left turns)

# Incident Between Lafayette Center and Indianapolis

## Detour Routes

-  Eastbound I-469
-  Westbound I-469



Produced by NIRCC  
11/16



**Incident between  
Indianapolis Road & SR 1 (Bluffton Road)**

**Interchange # 2 – Indianapolis Road**

**Interchange # 6 – SR 1 (Bluffton Road)**

**Eastbound Incident**

**Detour Route**

EB I-469 - take EXIT 2 ramp to Indianapolis Road. Indianapolis Road northeast to Coverdale Road. Coverdale Road north to Airport Expressway. Airport Expressway east to Bluffton Road. Bluffton Road south to EB I-469 on-ramp.

**Ramp Closures**

1. Indianapolis Road to EB I-469 on-ramp

**Special Instructions**

Law enforcement should monitor / provide traffic control at the intersections of;

1. Indianapolis Road and Coverdale Road

**Westbound Incident**

**Detour Route**

WB I-469- take EXIT 6 ramp to Bluffton Road. Bluffton Road north to Airport Expressway. Airport Expressway west to I-69 NB or SB on-ramp.

**Ramp Closures**

1. SR 1 to WB I-469 on-ramp

**Special Instructions**



Law enforcement should monitor / provide traffic control at the intersections of;

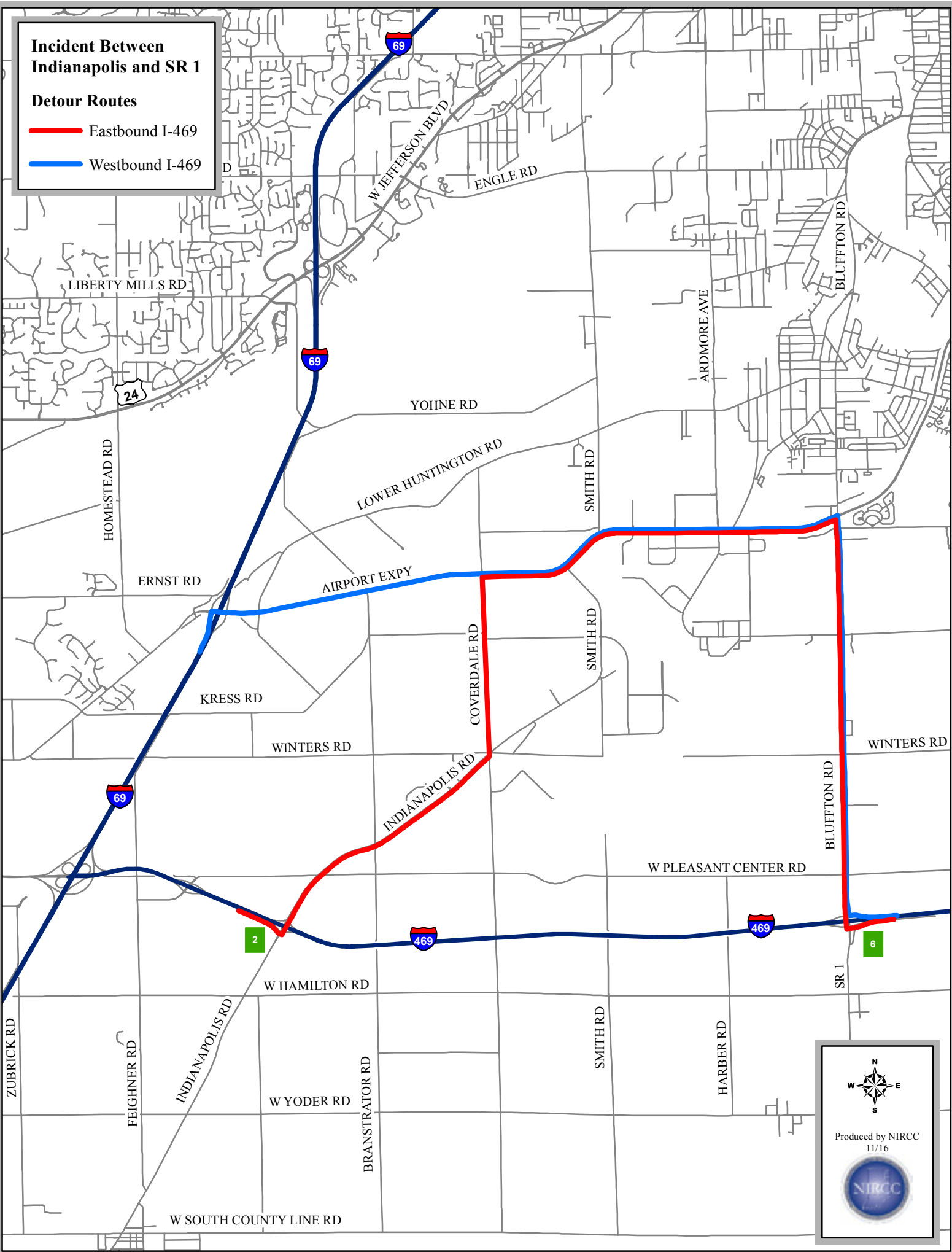
1. Bluffton Road and Airport Expressway (NB left turns)



# Incident Between Indianapolis and SR 1

## Detour Routes

-  Eastbound I-469
-  Westbound I-469



Produced by NIRCC  
11/16



**Incident between**  
**SR 1 (Bluffton Road) & Winchester Road**  
**Interchange # 6 – SR 1 (Bluffton Road)**  
**Interchange # 9 – Winchester Road**

**Eastbound Incident**

**Detour Route**

EB I-469 – take EXIT 6 ramp to Bluffton Road. Bluffton Road north to Ferguson Road. Ferguson Road east to Winchester Road. Winchester Road south to EB I-469 on-ramp.

**Ramp Closures**

1. SR 1 to EB I-469 on-ramp

**Special Instructions**

Law enforcement should monitor/provide traffic control at the intersection of;

1. Winchester Road and I-469 EB on-ramp

**Westbound Incident**

**Detour Route**

WB I-469- take EXIT 9 ramp to Winchester Road. Winchester Road north to Ferguson Road. Ferguson Road west to Bluffton Road. Bluffton Road south to WB I-469 on-ramp.

**Ramp Closures**

1. Winchester Road to WB I-469 on-ramp


**Special Instructions**

Law enforcement should monitor/provide traffic control at the intersection of;

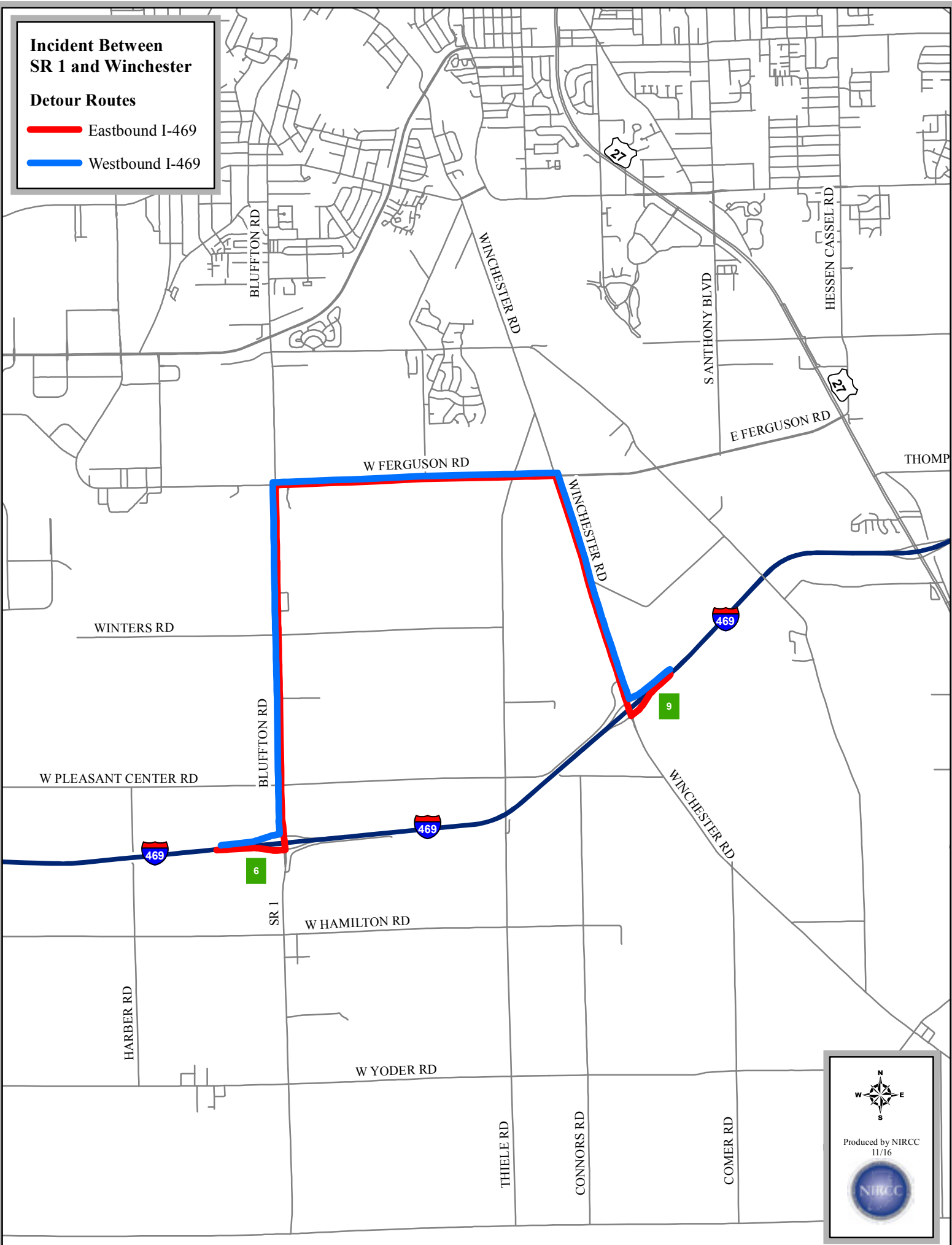
1. Ferguson Road & Bluffton Road

**Incident Between  
SR 1 and Winchester**

**Detour Routes**

 Eastbound I-469

 Westbound I-469



Produced by NIRCC  
11/16



**Incident between**  
**Winchester Road & US 27**  
**Interchange # 9 – Winchester Road**  
**Interchange # 11 – US 27**

**Eastbound Incident**

**Detour Route**

EB I-469 – take EXIT 9 ramp to Winchester Road. Winchester Road north to Ferguson Road. Ferguson Road east to US 27. US 27 south to EB I-469 on-ramp.

**Ramp Closures**

1. Winchester to EB I-469 on-ramp

**Westbound Incident**

**Detour Route**

WB I-469- take EXIT 11 ramp to US 27. US 27 north to Ferguson Road. Ferguson Road west to Winchester Road. Winchester Road south to WB I-469 on-ramp.

**Ramp Closures**

1. US 27 to WB I-469 on-ramp

**Special Instructions**

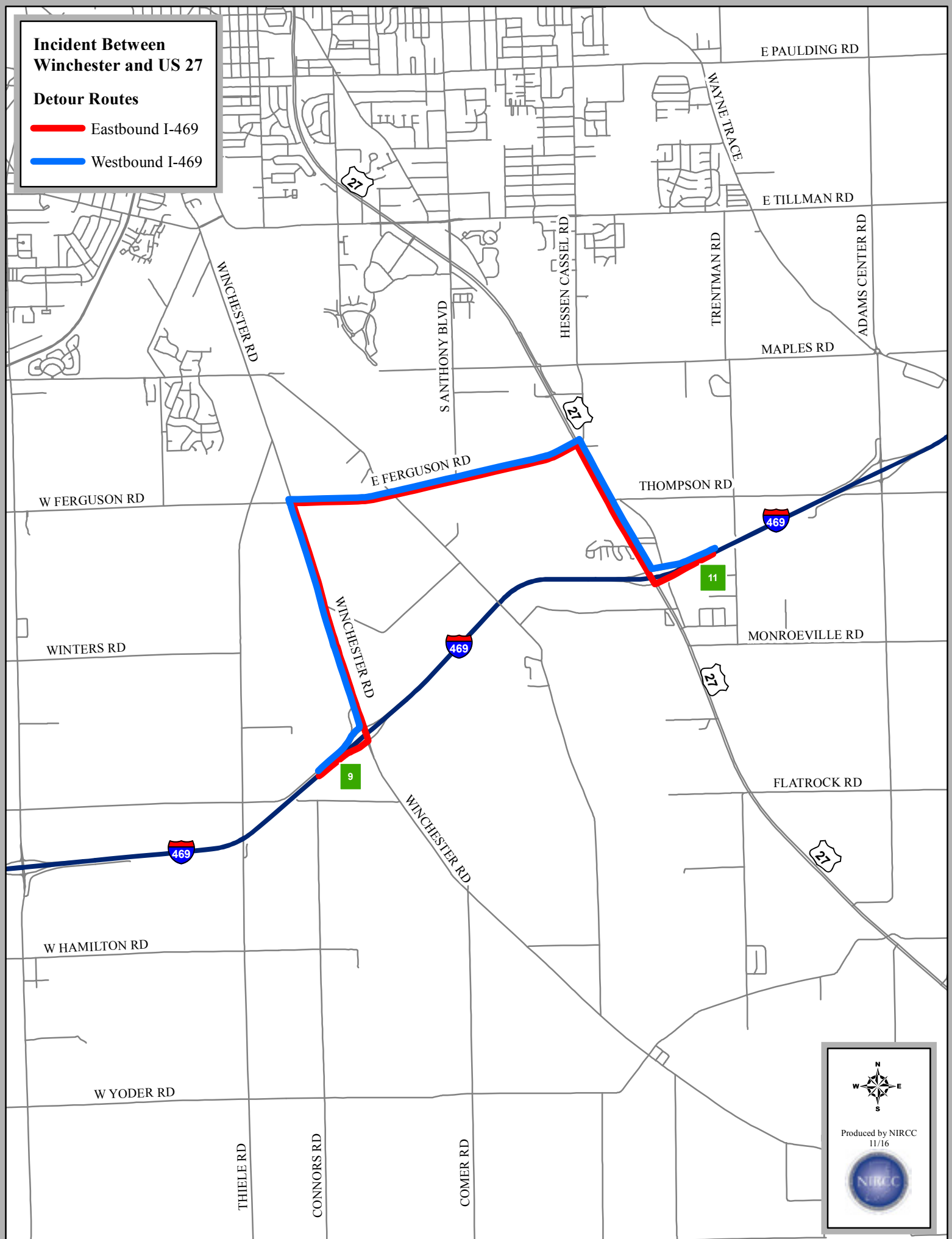
Law enforcement should monitor / provide traffic control at the intersection of;

1. US 27 and Ferguson Road

**Incident Between  
Winchester and US 27**

**Detour Routes**

- Eastbound I-469
- Westbound I-469



Produced by NIRCC  
 11/16

**Incident between**  
**US 27 & Marion Center Road**  
**Interchange # 11 – US 27**  
**Interchange # 13 – Marion Center Road**

**Eastbound Incident**

**Detour Route**

EB I-469- take EXIT 11 ramp to US 27. US 27 south to Monroeville Road. Monroeville Road east to Marion Center Road. Marion Center Road north to EB I-469 on-ramp.

**Ramp Closures**

1. US 27 to EB I-469 on-ramp

**Special Instructions**

Law enforcement should monitor / provide traffic control at the intersections of;

1. US 27 and Monroeville Road (SB left turns)
2. Monroeville Road and Marion Center Road (EB left turns)

**Westbound Incident**

**Detour Route**

WB I-469 – take EXIT 13 ramp to Marion Center Road. Marion Center Road north to Maples Road. Maples Road west to Hessen Cassel Road. Hessen Cassel Road south to US 27. US 27 south to WB I-469 on-ramp.

**Ramp Closures**

1. Marion Center to WB I-469 on-ramp



**Special Instructions**

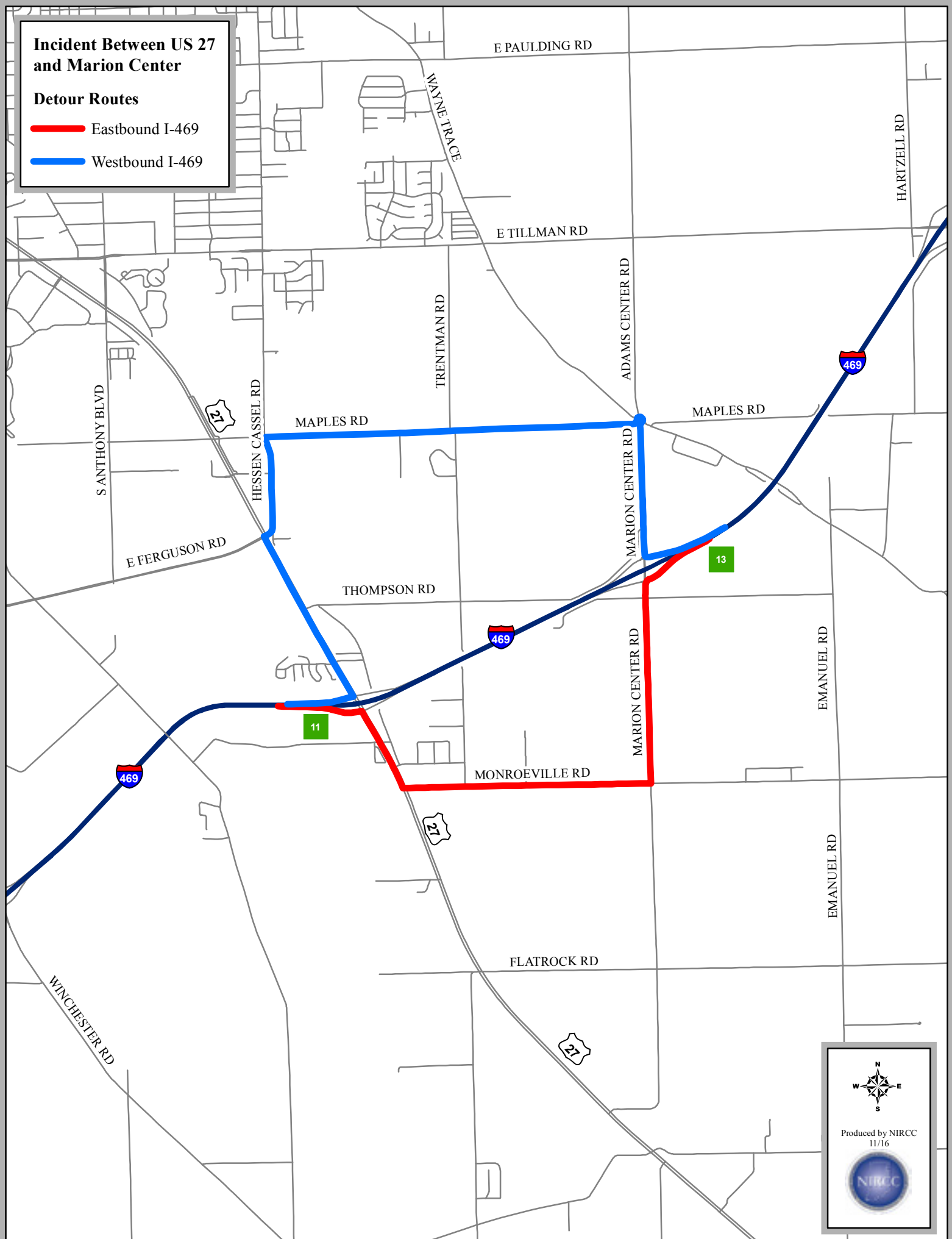
Law enforcement should monitor / provide traffic control at the intersection of;

1. Maples Road and Hessen Cassel Road (WB left turns)
2. Hessen Cassel Road and US 27 (SB left turns)

**Incident Between US 27 and Marion Center**

**Detour Routes**

-  Eastbound I-469
-  Westbound I-469



Produced by NIRCC  
11/16



**Incident between**  
**Marion Center Road and Tillman Road**

**Interchange # 13 – Marion Center Road**

**Interchange # 15 – Tillman Road**

**Eastbound / Northbound Incident**

**Detour Route**

NB I-469- take EXIT 13 ramp to Marion Center Road. Marion Center Road/Adams Center Road north to Tillman Road. Tillman Road east to NB I-469 on-ramp

**Ramp Closures**

1. Marion Center to NB I-469 on-ramp

**Special Instructions**

Law enforcement should monitor / provide traffic control at the intersection of;

1. I-469 EB off-ramp and Marion Center Road (EB left turns)
2. Tillman Road and I-469 NB on-ramp (EB left turns)

**Westbound / Southbound Incident**

**Detour Route**

SB I-469 – take EXIT 15 ramp to Tillman Road. Tillman Road west to Adams Center Road. Adams Center Road/Marion Center Road south to SB I-469 on-ramp

**Ramp Closures**

1. Tillman Road to SB I-469 on-ramp

**Special Instructions**



Law enforcement should monitor / provide traffic control at the intersection of;

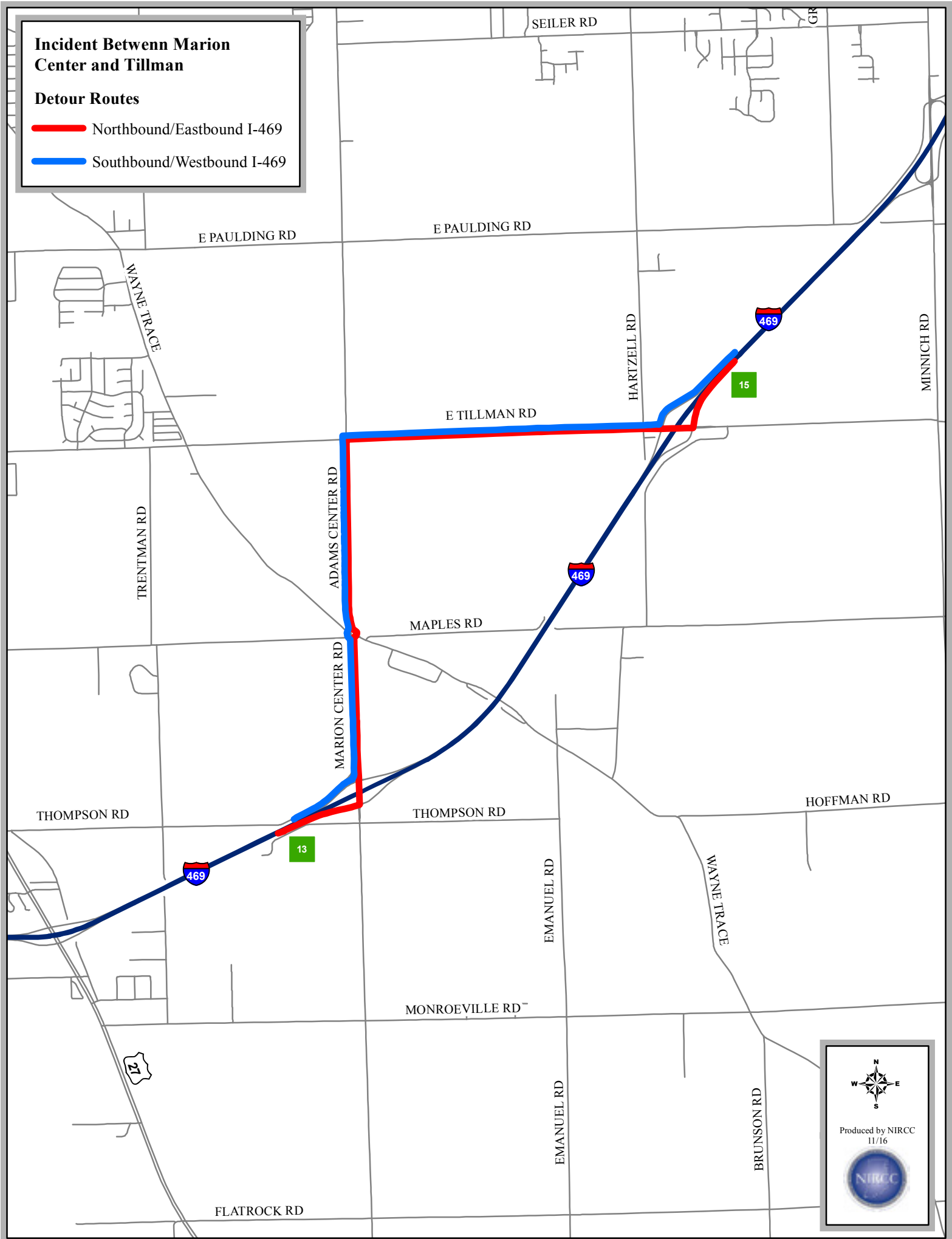
1. I-469 SB off-ramp and Tillman Road (SB left turns)
2. Tillman Road and Adams Center Road (WB left turns)



# Incident Between Marion Center and Tillman

## Detour Routes

-  Northbound/Eastbound I-469
-  Southbound/Westbound I-469



Produced by NIRCC  
11/16



**Incident between**  
**Tillman Road & Minnich Road**  
**Interchange # 15 – Tillman Road**  
**Interchange # 17 – Minnich Road**

**Northbound Incident**

**Detour Route**

NB I-469- take EXIT 15 ramp to Tillman Road. Tillman Road east to Minnich Road. Minnich Road north to NB I-469 on-loop.

**Ramp Closures**

1. Tillman Road to NB I-469 on-ramp

**Special Instructions**

Law enforcement should monitor / provide traffic control at the intersection of;

1. I-469 NB off-ramp and Tillman Rd (NB right turns)
2. Minnich Road and Tillman Road (EB left turns)
3. Minnich Road and I-469 NB on-loop (NB left turns)

**Southbound Incident**

**Detour Route**

SB I-469 – take EXIT 17 ramp to Minnich Road. Minnich Road south to Tillman Road. Tillman Road west to SB I-469 on-ramp

**Ramp Closures**

1. Minnich Road to SB I-469 on-loop



**Special Instructions**

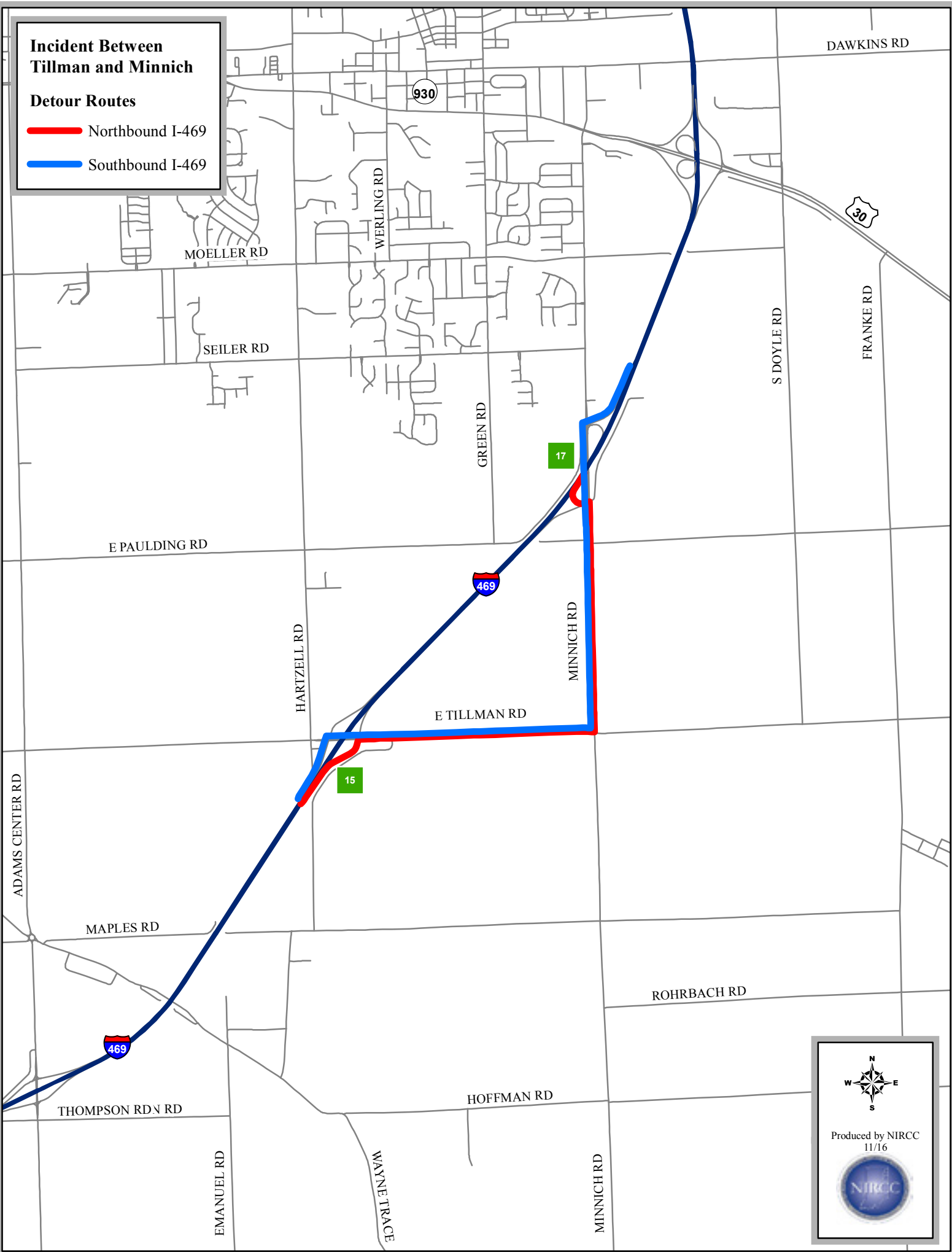
Law enforcement should monitor / provide traffic control at the intersection of;

1. I-469 SB off-ramp and Minnich Road (SB left turns)
2. Tillman Road and I-469 SB on-ramp (WB left turns)

# Incident Between Tillman and Minnich

## Detour Routes

-  Northbound I-469
-  Southbound I-469



N  
W E  
S

Produced by NIRCC  
11/16



**Incident between**  
**Minnich Road and US 30 / SR 930**

**Interchange # 17 – Minnich Road**

**Interchange # 19 – US 30 / SR 930**

**Northbound Incident**

**Detour Route**

NB I-469- take EXIT 17 ramp to Minnich Road. Minnich Road north to SR 930. SR 930 east to NB I-469 on-ramp.

**Ramp Closures**

1. Minnich Road to NB I-469 on-loop

**Special Instructions**

Law enforcement should monitor / provide traffic control at the intersection of;

1. I-469 NB off-ramp and Minnich Road (NB left turns)
2. US 30 and I-469 NB on-ramp (EB left turns)

**Southbound Incident**

**Detour Route**

SB I-469 – take EXIT 19 ramp to SR 930. SR 930 west to Minnich Road. Minnich Road south to SB I-469 on-ramp.

**Ramp Closures**

1. SR 930 to SB I-469 on-ramp
2. US 30 to SB I-469 on-loop



**Special Instructions**

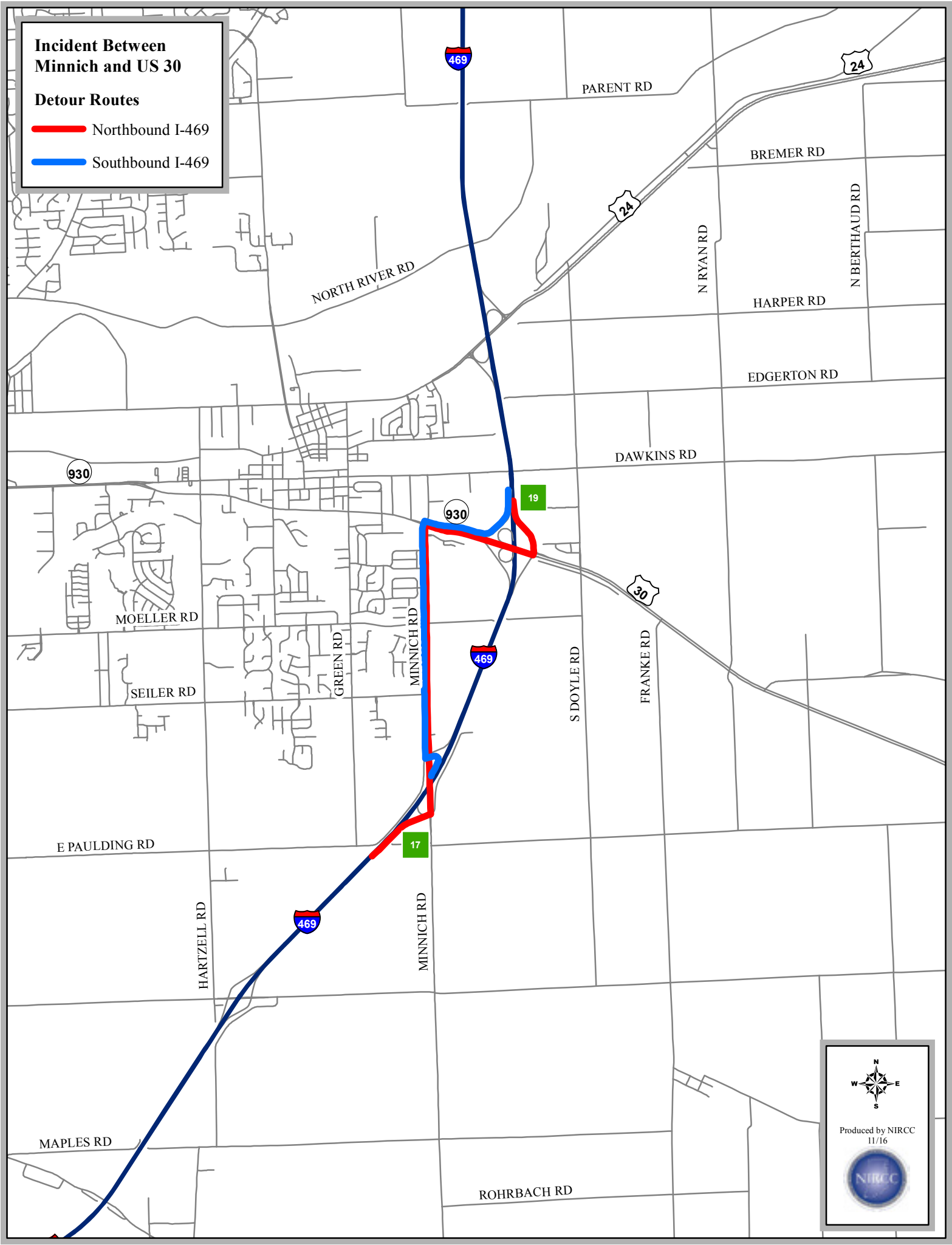
Law enforcement should monitor / provide traffic control at the intersection of;

1. SR 930 and Minnich Road
2. Minnich Road and I-469 SB on-loop (SB left turns)

# Incident Between Minnich and US 30

## Detour Routes

-  Northbound I-469
-  Southbound I-469



Produced by NIRCC  
11/16



**Incident between**  
**US 30 / SR 930 & US 24 / Rose Avenue**

**Interchange # 19 – US 30 / SR 930**

**Interchange # 21 – US 24 / Rose Avenue**

**Northbound Incident**

**Detour Route**

NB I-469- take EXIT 19 ramp to SR 930. SR 930 west to Minnich Road. Minnich Road north to Dawkins Road. Dawkins Road/Lincoln Highway west to Broadway Street. Broadway Street north to Rose Avenue. Rose Avenue east to NB I-469 on-ramp.

**Ramp Closures**

1. US 30 to NB I-469 on-ramp

**Special Instructions**

Law enforcement should monitor / provide traffic control at the intersection of;

1. US 30 and NB I-469 off-ramp (NB left turns)
2. Minnich Road and Dawkins Road (NB left turns)
3. US 24 and I-469 NB on-ramp (EB left turns)

**Southbound Incident**

**Detour Route**

SB I-469 – take EXIT 21 loop to Rose Avenue. Rose Avenue west to Broadway Street. Broadway Street south to Lincoln Highway. Lincoln Highway/Dawkins Road east to Minnich Road. Minnich Road south to SR 930. SR 930 east to SB I-469 on-ramp.

**Ramp Closures**

1. US 24 to SB I-469 on-ramp



**Special Instructions**

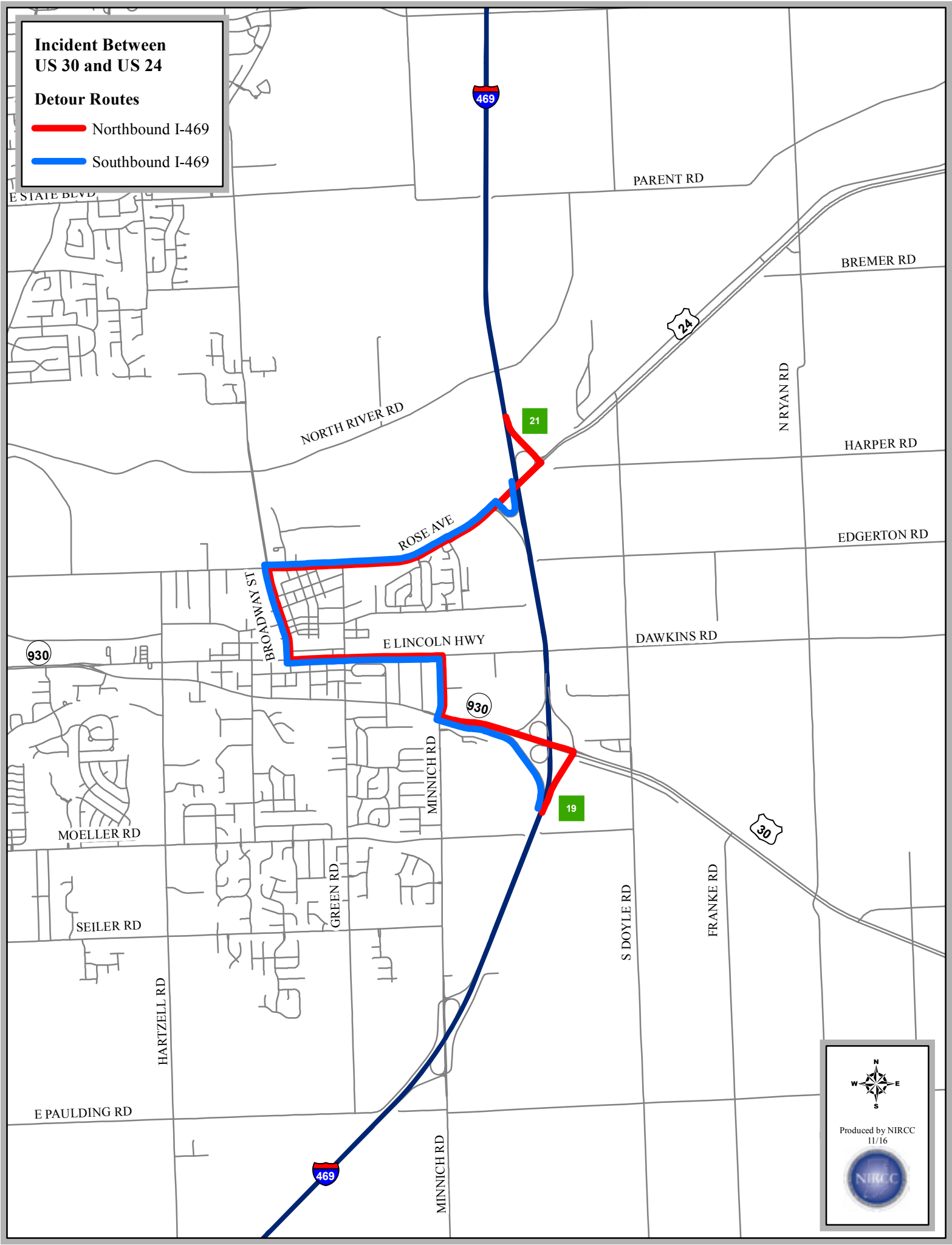
Law enforcement should monitor / provide traffic control at the intersection of;

1. I-469 SB off-ramp and Rose Avenue
2. Rose Avenue and Broadway Street

# Incident Between US 30 and US 24

## Detour Routes

-  Northbound I-469
-  Southbound I-469



Produced by NIRCC  
11/16



**Incident between**  
**US 24 / Rose Avenue & SR 37 / Maysville Road**

**Interchange # 21 – US 24 / Rose Avenue**

**Interchange # 25 – SR 37 / Maysville Road**

**Northbound Incident**

**Detour Route**

NB I-469- take EXIT 21 loop to US 24. US 24 / Rose Avenue west to Broadway Street / Landin Road. Broadway Street / Landin Road north to Maysville Road. Maysville Road northeast to NB I-469 on-ramp.

**Ramp Closures**

1. US 24 to NB I-469 on-ramp

**Special Instructions**

Law enforcement should monitor / provide traffic control at the intersections of;

1. US 24/Rose Avenue and NB I-469 off-ramp (NB right turns)
2. Broadway Street / Landing Road and Rose Avenue (WB right turns)
3. SR 37 and I-469 NB on-ramp (NB left turns)

**Southbound Incident**

**Detour Route**

SB I-469 – take EXIT 25 ramp to Maysville Road. Maysville Road southwest to Landin Road. Landin Road / Broadway Street south to Rose Avenue. Rose Avenue east to SB I-469 on-ramp.

**Ramp Closures**

1. SR 37 to SB I-469 on-ramp

**Special Instructions**

Law enforcement should monitor / provide traffic control at the intersection of;

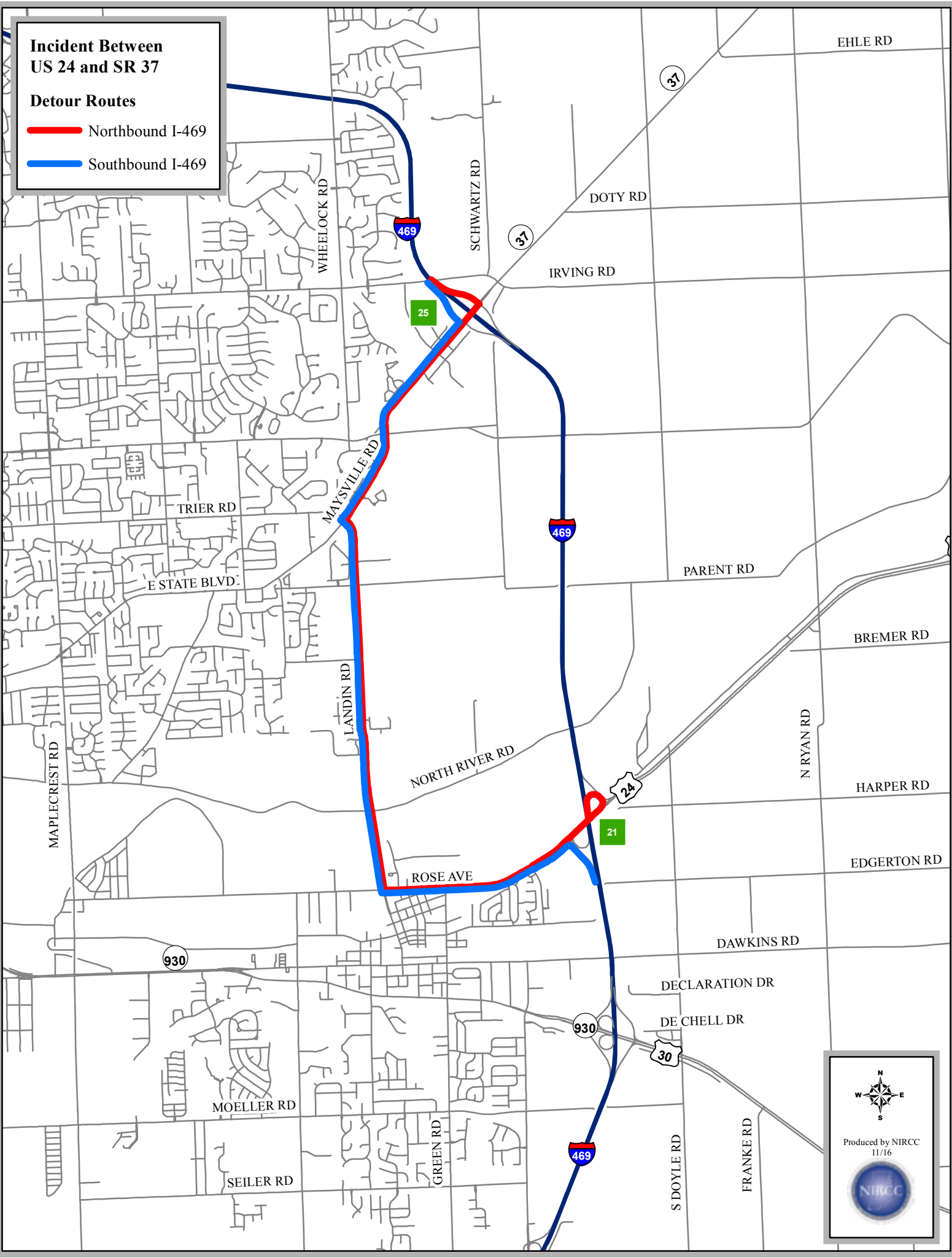
1. Maysville Road and SB I-469 off-ramp (SB right turns)
2. Broadway Street and Rose Avenue (SB left turns)



**Incident Between US 24 and SR 37**

**Detour Routes**

- Northbound I-469
- Southbound I-469



Produced by NIRCC  
11/16

**Incident between**  
**SR 37 / Maysville Road & Maplecrest Road**  
**Interchange # 25 – SR 37 / Maysville Road**  
**Interchange # 29 – Maplecrest Road**

**Northbound / Westbound Incident**

**Detour Route**

NB I-469- take EXIT 25 ramp to SR 37 / Maysville Road. SR 37 / Maysville Road southwest to Stellhorn Road. Stellhorn Road west to Maplecrest Road. Maplecrest Road north to WB I-469 on-loop.

**Ramp Closures**

1. SR 37 to NB/WB I-469

**Special Instructions**

Law enforcement should monitor / provide traffic control at the intersection of;

1. SR 37 / Maysville Road and NB I-469 off-ramp (NB left turns)
2. Maysville Road and Stellhorn Road (SB right turns)
3. Stellhorn Road and Maplecrest Road (WB right turns)

**Southbound / Eastbound Incident**

**Detour Route**

SB/EB I-469 – take EXIT 29 B ramp to Maplecrest Road. Maplecrest Road south to Stellhorn Road. Stellhorn Road east to Maysville Road. Maysville Road northeast to SB I-469 on-ramp.

**Ramp Closures**

1. Maplecrest Road to EB I-469 on-ramp

**Special Instructions**

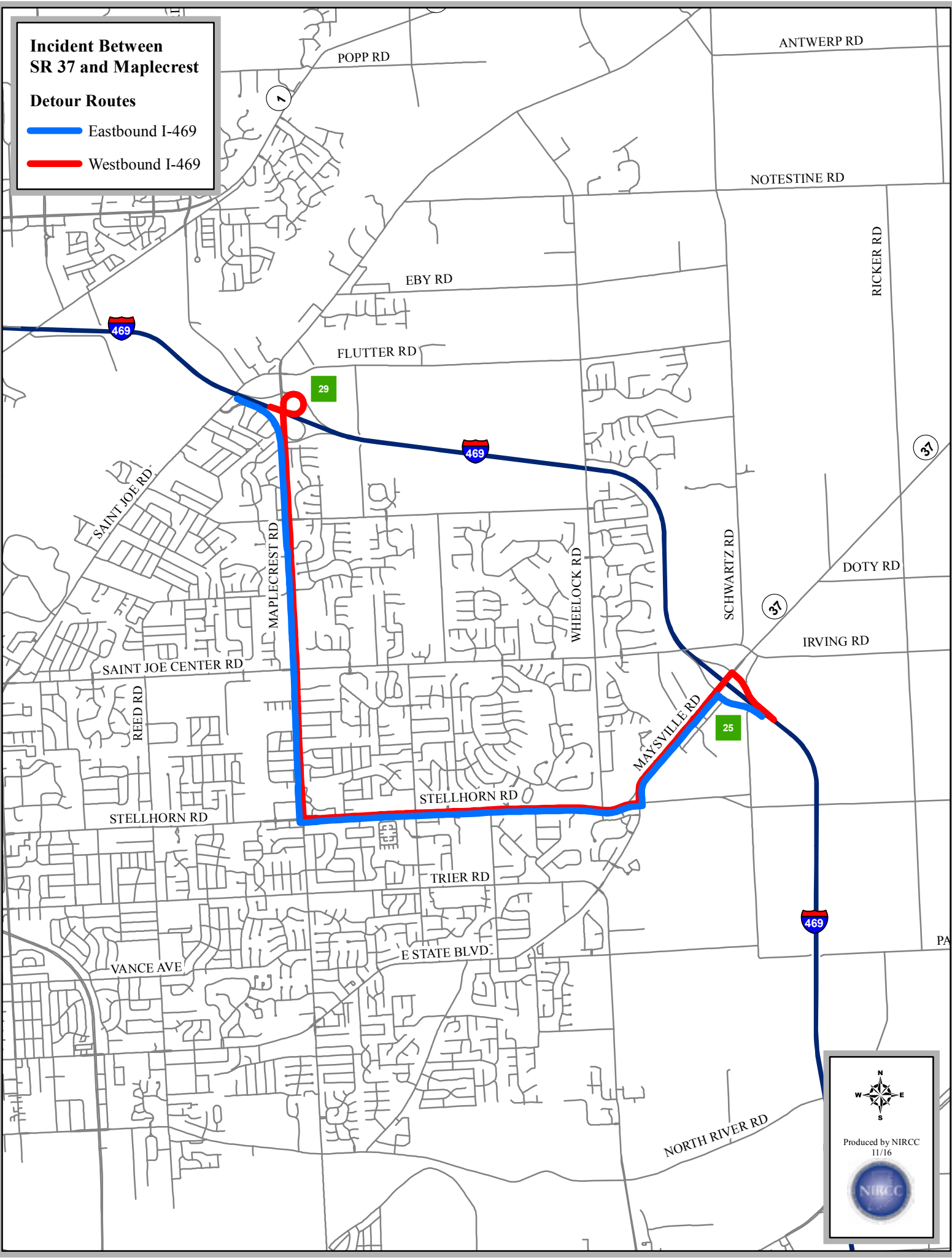
Law enforcement should monitor / provide traffic control at the intersections of;

1. Maplecrest Road and Stellhorn Road (SB left turns)
2. Stellhorn Road and Maysville Road (EB left turns)

**Incident Between  
SR 37 and Maplecrest**

**Detour Routes**

- Eastbound I-469
- Westbound I-469



Produced by NIRCC  
11/16

**Incident between**  
**Maplecrest Road & I-69 (N Jct)**

**Interchange # 29** – Maplecrest Road

**Interchange # 31** – I-69 N Jct.

**Interchange #315** – I-69 at I-469 N Jct.

**Westbound Incident**

**Detour Route**

WB I-469- take EXIT 25 ramp to Maplecrest Road. Maplecrest Road north to St. Joe Road. St Joe Road southwest to Mayhew Road. Mayhew Road north to SR 1 / Dupont Road. SR 1 / Dupont Road west to NB or SB I-69.

**Ramp Closures**

1. SB Maplecrest to WB I-469 on-ramp
2. NB Maplecrest to WB I-469 on-loop

**Special Instructions**

Law enforcement should monitor / provide traffic control at the intersection of;

1. I-469 WB off-ramp and Maplecrest Road (WB right turns)
2. Maplecrest Road and St. Joe Road (NB left turns)
3. SR 1 / Dupont Road and Clinton Street / Tonkel Road (NB left turns)

**Eastbound Incident**

**Detour Route**

NB I-469 (to go east on I-469) – take I-69 north to EXIT 316 off-ramp to SR 1/Dupont Road. SR 1/Dupont Road east to Clinton Street. Clinton Street south to Mayhew Road. Mayhew Road south to St. Joe Road. St. Joe Road northeast to Maplecrest Road. Maplecrest Road south to EB I-469 on-ramp.

SB I-69 (to go east on I-469)- take EXIT 316 off-ramp to SR 1/Dupont Road. SR 1/Dupont Road east to Clinton Street. Clinton Street south to Mayhew Road. Mayhew Road south to St. Joe Road. St. Joe Road northeast to Maplecrest Road. Maplecrest Road south to EB I-469 on-ramp.

**Ramp Closures**

1. NB I-69 to EB I-469 on-ramp
2. SB I-69 to EB I-469 on-loop



**Special Instructions**

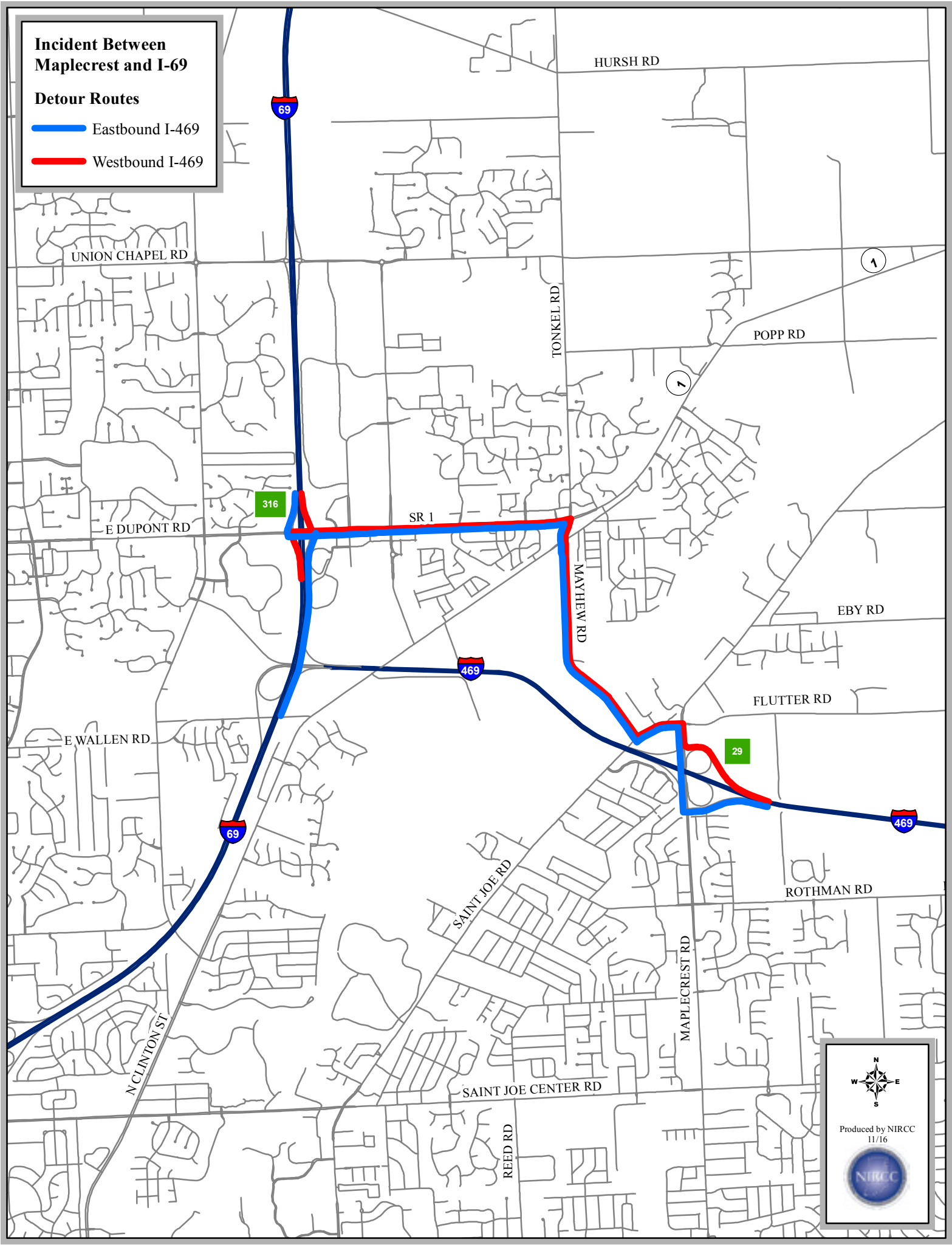
Law enforcement should monitor / provide traffic control at the intersection of;

1. SR 1 / Dupont Road and Clinton Street / Tonkel Road (EB right turns)
2. Clinton Street and Mayhew Road (SB through traffic)
3. Maplecrest Road and EB I-469 on-ramp (SB left turns)

# Incident Between Maplecrest and I-69

## Detour Routes

-  Eastbound I-469
-  Westbound I-469



Produced by NIRCC  
11/16

