




# 2010 Adjusted Urban Area Boundary

-  Adjusted Urban Boundary
-  City and Town Boundaries
-  County Boundaries



Whitley

Allen

Huntington

HUNTERTOWN

LEO-CEDARVILLE

GRABILL

FORT WAYNE

NEW HAVEN

WOODBURN

MONROEVILLE

ZANESVILLE

US 30

US 30

US 33

I 69

COLISEUM BLVD

LAFAYETTE ST

US 27

I 469

US 27

US 27

US 24

US 24 New

US 30

US 30

SR 3

SR 3

LIMA RD

I 69

I 69 RAMP A

SR 1

SR 1

SR 37

US 24

US 24 New

US 30

SR 101

SR 101

SR 101

MAIN ST

WATER ST

I 69 096 RAMP C

I 469

SR 1

SR 101