





**2010 Adjusted Urban Area Boundary
and Metropolitan Planning Area**

-  Adjusted Urban Boundary
-  Metropolitan Planning Area
-  City and Town Boundaries
-  County Boundaries



Whitley

US 30

US 30

Allen

SR 14

FORT WAYNE

COLISEUM BLVD

NEW HAVEN

SR 930

WOODBURN

US 24 New

MAIN ST

MONROEVILLE

SR 101

WATER ST

Huntington

I 69 096 RAMP C

ZANESVILLE

I 469

SR 1

US 27

I 469

US 27

SR 101

HUNTERTOWN

LEO-CEDARVILLE

GRABILL

SR 101

SR 1

SR 37

I 69

I 69 115 RAMP A

SR 3

SR 3

LIMA RD

US 33

I 69

US 24

US 30

US 30

US 30

SR 101

SR 101