




Metropolitan Planning Area

-  Metropolitan Planning Area
-  City and Town Boundaries
-  County Boundaries



Whitley

US 30

US 30

Allen

SR 14

US 24

FORT WAYNE

COLISEUM BLVD

LAFAYETTE ST

LAFAYETTE ST

NEW HAVEN

SR 930

I 69 / I 69 RAMP A

I 469

I 69 / I 69 RAMP C

ZANESVILLE

SR 1

US 27

US 27

LEO-CEDARVILLE

SR 3

LIMA RD

SR 3

I 69

I 69

I 69

I 69

SR 1

SR 7

GRABILL

SR 37

US 24

US 24 New

WOODBURN

MAIN ST

US 30

SR 101

US 30

MONROEVILLE

WATER ST

SR 101

Huntington

