

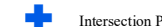

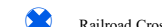

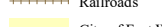

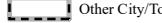



Indiana Department of Transportation

Projects FY 22 - 26

-  Road Projects
-  Bridge Projects
-  Intersection Projects
-  Interchange Modifications
-  Railroad Crossing Projects

Other Map Features

-  Rivers
-  Railroads
-  City of Fort Wayne
-  City of New Haven
-  Other City/Town Boundaries

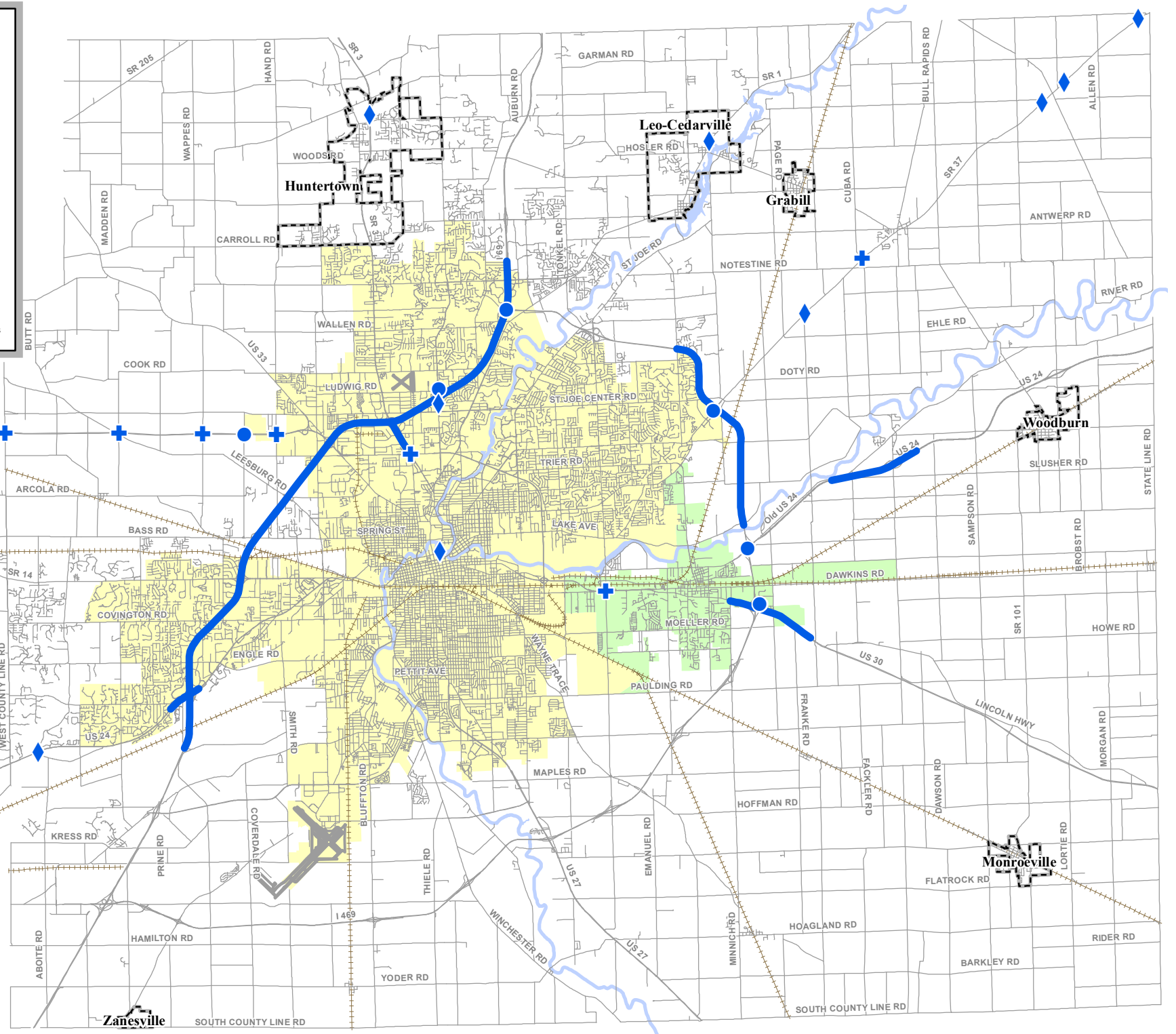


* This map does not represent small structure replacements

Prepared by NIRCC
3/2021



* Approved Amendments are not Reflected on Map.



Zanesville