











Indiana Department of Transportation

Projects FY 18 - 21

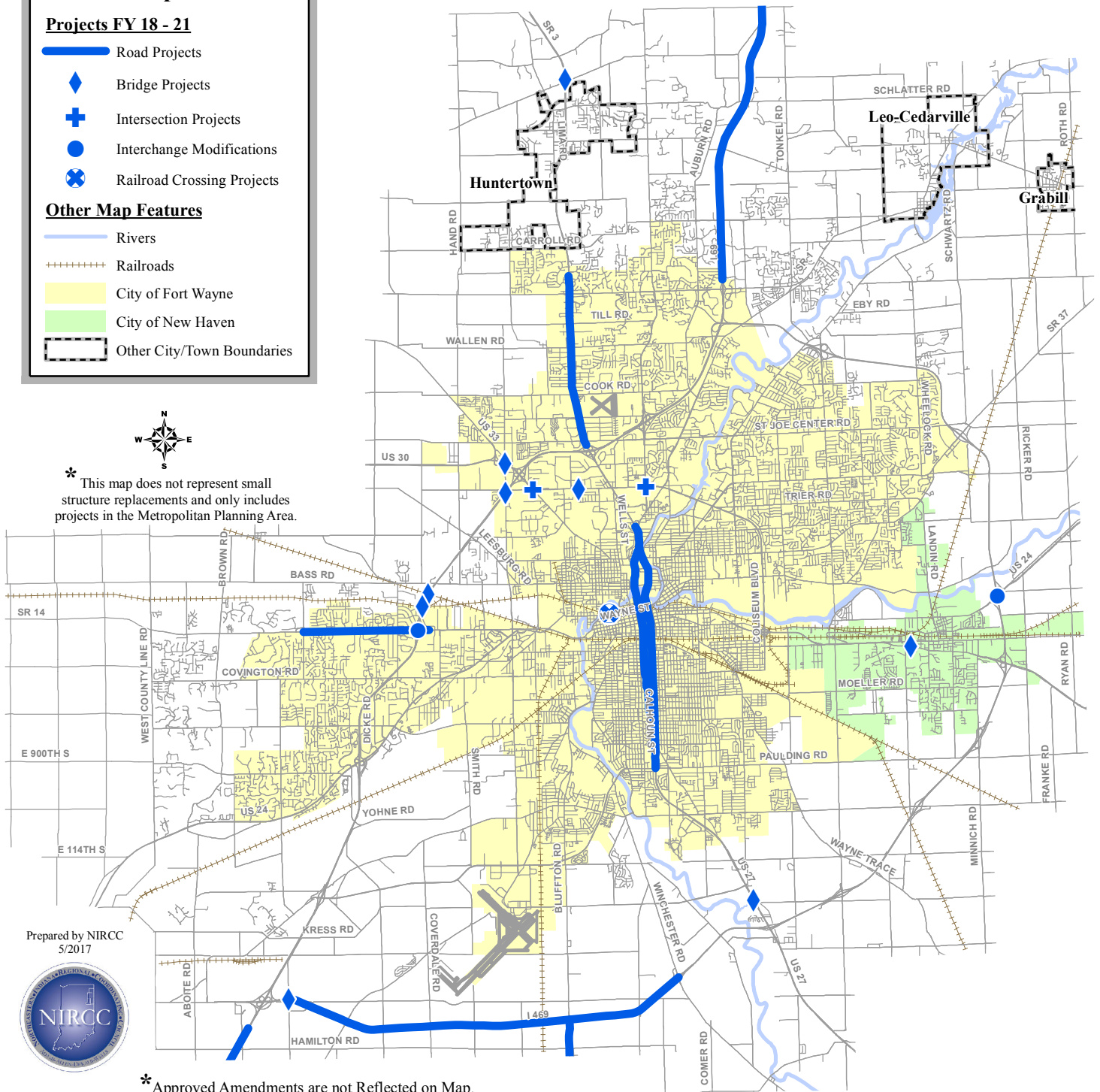
-  Road Projects
-  Bridge Projects
-  Intersection Projects
-  Interchange Modifications
-  Railroad Crossing Projects

Other Map Features

-  Rivers
-  Railroads
-  City of Fort Wayne
-  City of New Haven
-  Other City/Town Boundaries



* This map does not represent small structure replacements and only includes projects in the Metropolitan Planning Area.



Prepared by NIRCC
5/2017



* Approved Amendments are not Reflected on Map.