




2020 Adjusted Urban Area Boundary

-  Adjusted Urban Boundary
-  City and Town Boundaries
-  County Boundaries



Whitley

Allen

Huntington

HUNTERTOWN

FORT WAYNE

ZANESVILLE

LEO-CEDARVILLE

GRABILL

WOODBURN

NEW HAVEN

MONROEVILLE

US 30

US 30

US 33

I 69

US 24

SR 14

I 69 096 RAMP C

I 469

SR 1

COLISEUM BLVD

LAFAYETTE ST

US 27

I 469

US 27

SR 3

SR 3

LIMA RD

I 69 115 RAMP A

I 69

SR 7

SR 37

US 24

US 24 New

US 30

US 30

SR 101

SR 101

SR 101

SR 101

WATER ST

MAIN ST